

Ordinary Meeting Agenda

To be held at McKinlay Shire Council, Boardroom
29 Burke Street, Julia Creek, Queensland 4823

Tuesday 21st January 2025, 8:30am

Notice is hereby given that an Ordinary Meeting will be held at the Council Chambers,
Civic Centre, Julia Creek on 21st January 2025 at 8:30am.

ORDER OF BUSINESS

1.	Opening	3
2.	Attendance	3
3.	Declaration of Conflict of Interest	3
4.	Confirmation of Minutes 2024	3
4.1	Unconfirmed Minutes of Ordinary Meeting 10 th December 2024	4 - 14

5. ENGINEERING REPORT

5.1	Engineering Services Monthly Report December 2024	16 - 19
5.2	Application to survey for freehold	20 - 21
5.3	Engineering Services Road Asset Register 2025 v1	22 - 24
5.3.1	Attachment McKinlay Shire Council Road Asset Register	25 - 65
5.4	Application for freeholding of Lot 7 on SX14 (Rothbury Park)	66
5.4.1	Attachment for freeholding of Lot 7 on SX14 (Rothbury Park)	67 - 70

6. ENVIRONMENTAL & REGULATORY SERVICES REPORT

6.1	Environmental and Regulatory Services Monthly December 2024	72 - 83
-----	---	---------

7. COMMUNITY SERVICES REPORT

7.1	Community Services Report December 2024	85 - 92
7.2	Economic Development Strategy	93 - 94
7.2.1	EDS Background Paper and Action Plan (to be presented at the meeting)	
7.3	Sponsorship Request – Women of the West	95

8. CORPORATE SERVICES REPORT

8.1	Corporate Services Report	97 - 100
8.2	Cover Report Complaints Management Policy	101
8.2.1	Complaints Management Policy 2025	102 - 106

9. CHIEF EXECUTIVE OFFICERS REPORT

9.1	CEO Report to Council – January 2025	108 - 109
-----	--------------------------------------	-----------

10. WORKPLACE HEALTH AND SAFETY

10.1	WHS January 2025	111 - 114
------	------------------	-----------

11. GENERAL BUSINESS

115

11. CLOSE

116

1. OPENING BUSINESS

All Councillors having signed the Attendance Book, the Mayor declared the meeting open.

2. ATTENDANCE

Mayor: Cr. J Fegan via TEAMS
Members: Cr. S Royes, Cr. L Spreadborough, and Cr. F Malone
Cr. J Lynch via TELEPHONE

Staff:

Chief Executive Officer, Mr. Trevor Williams
Director of Engineering, Environment and Regulatory Services, Mr. Cameron Scott
Team Leader, Environmental and Regulatory Services, Mr. Jason Brady
Acting Director, Corporate Services, Mrs Aimie Batt
Acting Director, Community Services, Mr Kalan Lococo
Executive Assistant, Ms Cathy Bowe

Apologies:

Director of Corporate and Community Services, Ms Tenneil Cody

2.1 APPOINTMENT

NIL

3. DECLARATION OF CONFLICT OF INTEREST

NIL

4. CONFIRMATION OF MINUTES

4.1 That the Minutes of the Ordinary Meeting on the 10th December 2024 be confirmed.



MCKINLAY SHIRE COUNCIL

UNCONFIRMED MINUTES

OF THE

ORDINARY MEETING OF COUNCIL

HELD AT THE

BOARDROOM, CIVIC CENTRE
JULIA CREEK

10th December 2024

ORDER OF BUSINESS

1. Opening
2. Attendance
3. Declaration of Conflict of Interest
4. Confirmation of Minutes
- 4.1 Minutes of Ordinary Meeting 19th November 2024
- 4.1.1 Business Arising
- 4.2 Minutes of Special Meeting 29th November 2024
- 4.2.1 Business Arising

5. ENGINEERING REPORT

- 5.1 Engineering Services Monthly Report November 2024

6. ENVIRONMENTAL & REGULATORY SERVICES REPORT

- 6.1 Environmental and Regulatory Services Monthly Report November 2024

7. COMMUNITY SERVICES REPORT

- 7.1 Community Services Monthly Report November 2024

8. CORPORATE SERVICES REPORT

- 8.1 Corporate Services Report November 2024

9. CHIEF EXECUTIVE OFFICERS REPORT

- 9.1 CEO Report to Council Meeting November 2024
- 9.2 Report to set Council Meeting Dates 2025

10. WORKPLACE HEALTH AND SAFETY

- 10.1 WHS&R Report November 2024

11. GENERAL BUSINESS

11. CLOSE

4.2 Confirmation of Minutes

Confirmation of Minutes of the Ordinary Meeting of Council held on the 29th November 2024 be confirmed.

RECOMMENDATION

That the Minutes of the Ordinary Meeting of Council held on 29th November 2024 be confirmed.

Resolution No. 117/2425

Minutes of the Ordinary Meeting of Council held on 29th November 2024 be confirmed with changes that have been updated and circulated to all attendees.

Moved Cr L. Spreadborough Seconded Cr F. Malone

CARRIED 5/0

4.2.1 BUSINESS ARISING FROM PREVIOUS MINUTES

Nil

5. ENGINEERING SERVICES**5.1 Engineering Works Report**

This report outlines the general activities for the Engineering Department for the month of November 2024.

RECOMMENDATION

That Council receives the Engineering Services monthly report for November 2024.

Resolution 118/2425

Council receives the Engineering Services monthly report for November 2024.

Moved Cr S. Royes Seconded Cr F. Malone

CARRIED 5/0

ENVIROMENTAL AND REGULATORY SERVICES

6.1 Environmental and Regulatory Services Report

This report outlines the general activities, revenue and expenditure for the department for the period November 2024.

RECOMMENDATION

That Council receives the November 2024, Environmental and Regulatory Services Report.

Resolution No. 119/2425

Council receives the November 2024 Environmental and Regulatory Services Report.

Moved

Cr L. Spreadborough

Seconded

Cr S. Royes

CARRIED 5/0

7. COMMUNITY SERVICES

7.1 Community Services Monthly Report

Council is presented with the monthly Community Services report, which provides an overview of the operations for the month of November 2024.

RECOMMENDATION

That Council receives the Community Services monthly report for November 2024.

Resolution No. 120/2425

Council receives the Community Services monthly report for July 2024.

Moved

Cr. S. Royes

Seconded

Cr F. Malone

CARRIED 5/0

8. CORPORATE SERVICES

8.1 The Corporate Services Report

The Corporate Services Report as of 30th November 2024 which summarises the financial performance and position is presented to Council.

RECOMMENDATION

That Council receives the monthly Corporate Services Report for the period ending 30th November 2024.

Resolution No. 121/2425

Council receives the monthly Corporate Services Report for the period ending 30th November 2024.

Moved

Cr L. Spreadborough

Seconded

Cr J. Lynch

CARRIED 5/0

9. CHIEF EXECUTIVE OFFICER

9.1 Chief Executive Officer's Report

In addition to the information provided below, a verbal update will be given on current matters headlined in the body of the report, which have arisen from the Office of the Chief Executive Officer.

RECOMMENDATION:

That Council receive and note the report from the Chief Executive Officer for the period ending 3rd December 2024 except where amended or varied by separate resolution of Council.

Resolution No. 122/2425

That Council receive and note the report from the Chief Executive Officer for the period ending 3rd December 2024 except where amended or varied by separate resolution of Council.

Moved

Cr S. Royes

Seconded

Cr L. Spreadborough

CARRIED 5/0

2. Meeting with State Ministers in Brisbane December 19th and 20th

The mayor and CEO are trying to arrange meetings in Brisbane with Ministers for Resources, Education, Local Government, Corrections and Energy on December 19th and 20th. These meetings will enable ministers to be briefed on issues such as permanent Workcamp presence in Julia Creek, the acquiring of the land for an industrial estate, the Kynuna Rodeo Ground land, the ongoing middle school arrangements, the projected increase in population in Julia Creek over the next 2 to 5 years and the need for government service providers to plan for expansion, and the Julia Creek substation requirement as part of CopperString.

It is recommended Council approves Cr. Fegan to attend meetings in Brisbane with State Government Ministers as the need arises.

RECOMMENDATION:

Council approves the attendance of Cr. Fegan to meetings in Brisbane with State Government Ministers as the need arises.

Resolution No. 123/2425

That Council resolves to approve the attendance of Cr. Fegan to meetings in Brisbane with State Government Ministers as the need arises.

Moved

Cr S. Royes

Seconded

Cr F. Malone

CARRIED 5/0

3. Appointment of Acting CEO During CEO Leave from 16th to 18th December 2024 and 16th to 20th January 2025

In the absence of the CEO on Leave commencing 16th December – 18th December 2024 and 16th January to 20th January 2025 it is desired that Council appoints an acting CEO.

RECOMMENDATION:

Council appoints Mr. Cameron Scott as Acting CEO from 16th December – 18th December 2024 and 16th January to 20th January 2025.

Resolution No. 124/2425

Council resolves to appoint Mr. Cameron Scott as Acting CEO from 16th December – 18th December 2024 and 16th January to 20th January 2025.

Moved

Cr L. Spreadborough

Seconded

Cr J. Fegan

CARRIED 5/0

4. Australian Institute of Company Directors (AICD) Course

The LGAQ are partnering with the AICD to run an in-house Company Directors Course in Brisbane from the 24th February to the 28th February 2025. The course covers Governance and the Practice of Directorship, The Legal Environment, Risk and Strategy, Financial Literacy and Performance and Achieving Board Effectiveness. The cost of the course is \$8,280 per participant.

It is recommended Council approves Cr. Fegan and the CEO to attend the course. The course will be funded from the councilor training vote and the CEO professional development allowance.

RECOMMENDATION:

Council approves the attendance of Cr. Fegan and the CEO to the AICD Course in Brisbane from 24th February to 28th February 2025.

Resolution No. 125/2425

That Council approves the attendance of Cr. Fegan and the CEO to the AICD Course in Brisbane from 24th February to 28th February 2025.

Moved

Cr L. Spreadborough

Seconded

Cr F. Malone

CARRIED 5/0

5. Meeting with Tourism Minister in Mount Isa 18th December 2024

The Outback Queensland Tourism Association has organized a meeting in Mount Isa on December 18th with the Minister for Tourism (Andrew Powell) and the Director General (Trish O'Callaghan). The mayor Cr. Fegan and Acting Director Community Services Kalan Lococo have been invited to the meeting.

It is recommended Council approve Cr. Fegan attend the meeting in Mount Isa. The Acting Director Community Services will also attend the meeting.

Recommendation:

Council approves the attendance of Cr. Fegan to meet with the Tourism Minister and Director General in Mount Isa on December 18th, 2024.

Resolution No. 126/2425

That Council resolves to approve the attendance of Cr. Fegan to meet with the Tourism Minister and Director General in Mount Isa on December 18th, 2024.

Moved

Cr S. Royes

Seconded

Cr J. Lynch

CARRIED 5/0

9.2 Council Meeting Dates 2025

In accordance with *Section 277 (1) of the Local Government Regulation 2012* Council must “at least once in each year, publish a notice of the days and times when- (a) its ordinary meetings will be held;”. This report is prepared for council to confirm the meeting dates for 2025.

Meetings will be held in the Julia Creek Civic Centre Boardroom, 29 Burke Street Julia Creek QLD 4823. All meetings will commence at 8:30am, unless otherwise notified.

The proposed dates for Briefing and Ordinary Meetings of Council for 2025 are as follows:

BRIEFING MEETINGS

	No January Meeting
Tuesday	4 February 2025
Tuesday	4 March 2025
Tuesday	1 April 2025
Tuesday	6 May 2025
Tuesday	3 June 2025
Tuesday	1 July 2025
Tuesday	5 August 2025
Tuesday	2 September 2025
Tuesday	7 October 2025
Tuesday	4 November 2025
Tuesday	No December Meeting

ORDINARY MEETINGS OF COUNCIL

Tuesday	21 January 2025
Tuesday	18 February 2025
Tuesday	18 March 2025
Tuesday	15 April 2025
Tuesday	20 May 2025
Tuesday	17 June 2025
Tuesday	15 July 2025
Tuesday	19 August 2025
Tuesday	16 September 2025
Tuesday	21 October 2025
Tuesday	18 November 2025
Tuesday	9 December 2025

Recommendation:

Council confirms that the Ordinary Meetings of Council will be held on a monthly basis and generally on the third Tuesday of the month. The dates of the 2024 Ordinary Meetings of Council will be:

BRIEFING MEETINGS

	No January Meeting
Tuesday	4 February 2025
Tuesday	4 March 2025
Tuesday	1 April 2025
Tuesday	6 May 2025
Tuesday	3 June 2025
Tuesday	1 July 2025
Tuesday	5 August 2025
Tuesday	2 September 2025
Tuesday	7 October 2025
Tuesday	4 November 2025
Tuesday	No December Meeting

ORDINARY MEETINGS OF COUNCIL

Tuesday	21 January 2025
Tuesday	18 February 2025
Tuesday	18 March 2025
Tuesday	15 April 2025
Tuesday	20 May 2025
Tuesday	17 June 2025
Tuesday	15 July 2025
Tuesday	19 August 2025
Tuesday	16 September 2025
Tuesday	21 October 2025
Tuesday	18 November 2025
Tuesday	9 December 2025

Resolution No. 127/2425

That Council confirms that the Ordinary Meetings of Council will be held on a monthly basis and generally on the third Tuesday of the month. The dates of the 2024 Ordinary Meetings of Council will be:

BRIEFING MEETINGS

	No January Meeting
Tuesday	4 February 2025
Tuesday	4 March 2025
Tuesday	1 April 2025
Tuesday	6 May 2025
Tuesday	3 June 2025
Tuesday	1 July 2025
Tuesday	5 August 2025
Tuesday	2 September 2025
Tuesday	7 October 2025
Tuesday	4 November 2025
Tuesday	No December Meeting

ORDINARY MEETINGS OF COUNCIL

Tuesday	21 January 2025
Tuesday	18 February 2025
Tuesday	18 March 2025
Tuesday	15 April 2025
Tuesday	20 May 2025
Tuesday	17 June 2025
Tuesday	15 July 2025
Tuesday	19 August 2025
Tuesday	16 September 2025
Tuesday	21 October 2025
Tuesday	18 November 2025
Tuesday	9 December 2025

Moved Cr J. Fegan

Seconded

Cr S. Royes

CARRIED 5/0

10. WORKPLACE HEALTH AND SAFETY

10.1 Workplace Health and Safety

This report outlines the general status of Work Health and Safety at McKinlay Shire Council for the period of December 2024.

RECOMMENDATION

That Council receives the December 2024 WHS Report.

Resolution No. 128/2425

That Council receives the December 2024 WHS Report.

Moved	Cr S. Royes	Seconded	Cr L. Spreadborough
			CARRIED 5/0

Cr. J Lynch excused himself from the rest of the meeting.

11. GENERAL BUSINESS

11.1 General Business

This item is noted for any matters arising in general business

Cr S. Royes:

- Enquiry about St Elmo Pit.
- Checked on the status of Australia Day Awards
- Checked on the status of Christmas Lights Competition

Cr F. Malone:

- Noted Landsborough Highway intersection near Kynuna has rubbish dumped on side of the road and requested clean up

Cr J. Fegan:

- Congratulations for the crew of Dirt N Dust for the Christmas Tree event
- Congratulations and thank you to Council workforce for their hard work throughout the year

11. CLOSURE OF MEETING

The Chair of the meeting Mayor Cr. Janene Fegan declared the meeting closed at 9.55 am.



5.0 ENGINEERING SERVICES



Ordinary Meeting of Council Tuesday 21st January 2025

5.1 Subject: Engineering Services Monthly Report December 2024
Attachments: Nil
Author: Engineering Services Department
Date: 14th January 2025

Executive Summary:

This report outlines the general activities for the Engineering Department for the month of December 2024.

Recommendation:

That Council receives the Engineering Services monthly report for December 2024.

Background:

This report outlines the general activities of the department for the month of December 2024 and provides an update on projects.

RMPC

	Actual	Budget YTD	Budget
1610 RMPC Works	\$423,206	\$820,500	\$1,641,000
<ul style="list-style-type: none">• Pothole patching<ul style="list-style-type: none">○ Kynuna Road (5807)○ Wills Development Road (78A)○ Richmond road (14D)○ Cloncurry Road (14E)• Road Inspections and Backlog confirmation<ul style="list-style-type: none">○ Kynuna Road (5807)○ Wills Development Road (78A)○ Richmond road (14D)○ Cloncurry Road (14E)• Road runs (rubbish collection and dead animal removal)<ul style="list-style-type: none">○ Cloncurry Road (14E)○ Richmond road (14D)• Marker and Guidepost maintenance<ul style="list-style-type: none">○ Kynuna Road (5807)○ Wills Development Road (78A)○ Richmond road (14D)○ Cloncurry Road (14E)			



Ordinary Meeting of Council Tuesday 21st January 2025

Cannington Road

	Actual	Budget YTD	Budget
1630 Cannington Road Works	\$259,210	\$222,500	\$445,000

- Pothole Patching
- Marker post replacement
- Road runs, dead animal and rubbish removal
- Creek silt clearing and removal in preparation for wet season

Roads Maintenance

	Actual	Budget YTD	Budget
1100 R&M Town and Shire Roads	\$ 467,154	\$622,500	\$1,245,000

- Local town bitumen patching
- Punchbowl Road seal (side drain and floodway works)

Workshop

	Actual	Budget YTD	Budget
1510 Repairs and Maintenance - Plant & Vehicles	\$718,066	\$625,000	\$1,250,000

- #275 Kubota F3690 Front Deck Mower returned to Mitech Mt Isa for warranty issues with low range travel speed.
- Ongoing servicing repairs and maintenance to council plant and equipment, light and heavy vehicles for the Christmas close down.
- #11 CHPS Toyota Coaster Bus upgraded to tubeless rims and tyres after discussion with NHVR Inspections, due to tyre age.
- #278 Kubota F3690 Front Deck Mower – broken steering housing on right hand side rear axle. Housing removed and discussions held with TracPower NQ Townsville for repairs as no warranty on busted/broken parts, not yet removed.



Parks and Gardens

		Actual	Budget YTD	Budget
2700	Parks & Gardens and Amenities Operations	\$247,904	\$270,000	\$540,000

Julia Creek

- Daily tasks – Toilet cleaning, watering, irrigation repairs and maintenance
- Weekly tasks – Refuse collection, Mowing, Oorindi and Alick Creek toilet cleaning
- Weekly Slash and mow Peter Dawes, Lions, Cemetery and Dog Park.
- Town weed spraying

Kynuna

- Bi-Weekly – Toilet cleaning, Rest Area and Playground cleaning and weed spraying
- Slashing and clearing on the entrances to town
- Clearing and slashing around Toilets, Rest Area and Playground

McKinlay

- Daily tasks – Town Toilet cleaning and watering
- Truck Rest area Toilet cleaning
- Weekly Slash and mow of Tennis court area and Main Town playground and Park

Airport

		Actual	Budget YTD	Budget
1300	Airport Operational Costs	\$75,917	\$78,000	\$156,000

- General clearances for wildlife and manual fuel dipping
- Main gate control panel replaced and now operating

Projects

DRFA Table 2. DRFA2024 – Work Summary

Work Package	Current Work Locations
2023 WP06 Sealed Network Repairs	Durack – currently in Defects Liability Period – no issues QRA closeout processes with Finance Team
2023 REPA Oorindi Culvert Works	Culvert units ordered from Humes & Tender Documentation released to market
2024 CDO & Emergent	QRA Approval for 2024 CDO & Emergent Works Received
2024 REPA Works	Quarry Pit management – Safety reviews undertaken WP02 – Contract finalised negotiations - letter of Award issued WP01,03,04,05 – Crushing and Screening operations commenced WP04 – Etta Plains Rd Betterment works commenced; rain caused delays WP07 – Cooradine Road – RFQ document to market, Tenderer briefing sessions conducted



Ordinary Meeting of Council Tuesday 21st January 2025

Table 3. DRFA 2023 & 2024 Next Month Forecast Summary

Work Package	Next Month Forecast
2023 WP06 Sealed Network Repairs	Commence closeout, Market Update & Report for QRA
2024 WP01 SE	Garomna Pit operational - 10K tones still to produce – Grading Roads dependent on Weather
2024 WP02 S	Mobilising to site – Malone Pit Operational & producing gravel
2024 WP03 SW	Greenhills Pit Operational, producing gravel, Grading Roads dependent on Weather
2024 WP04 NW	Manfred Pit Operational, producing gravel, commenced Carting gravel to Etta Plains & Dalgonally-Millungera Road (weather dependent)
2024 WP05 NE	Mobilising and setting up remote camp site, Linfield Pit operational, producing gravel
2024 WP08 – Cooradine Road	Assessment panel to review RFQ submissions once closed on 03/02/2025 and recommendation report to February Council Meeting
2024 WP06 – REPA – Sealed Network	Documentation for RFQ and put to market after QRA In-Field Assessment

Additional Notes: Forecasted works are weather dependent

Other Works

Seal works Punchbowl Rd completed in December 2024

Legal Implications:

Nil

Policy Implications:

Nil

Financial and Resource Implications:

As provided in the report

InfoXpert Document ID:



Ordinary Meeting of Council Tuesday 21st January 2025

5.2 Subject: Application for freeholding of Lot SP353301 (Kilterry)
Attachments: Survey Plan
Author: Engineering Services Department
Date: 15th January 2025

Executive Summary:

An application has been received for the freeholding of Lot SP353301 (Kilterry)

Recommendation:

That Council resolves to:

- a) *Offer no objection to the freeholding of Lot SP353301.*
-

Background:

Council Officers have been approached by Jeanette LORD of Kilterry Grazing by way of Form 18B, requesting Council approval to survey lands at SP353301 for the purpose of freehold under the planning act 2006.

Legal Implications:

Nil

Policy Implications:

Nil.

Financial and Resource Implications:

No cost to Council

InfoXpert Document ID:



Ordinary Meeting of Council Tuesday 21 January 2025

5.3 Subject: Roads Asset Register Update 2024
Attachments: McKinlay Shire Council Road Asset Register 2025 v1.xls
Author: Engineering Services Department
Date: 14th January 2025

Executive Summary:

The purpose of this report is for Council to consider an updated January 2025 Roads Asset Register for the shire's road network in accordance with the Local Government Act 2009.

The recovery of essential public assets from the activated flood event in 2022 & 2023, has delivered renewed road segments enabling the asset data to be updated to reflect locations of gravel, drop sections and other asset information.

Summary of Road Asset Data includes:

- 1,344,200 m of Unsealed Road
- 393,512 m of Sealed Road
- 468,713 m of Private Road
- 12,390 m of Drop sections

Endorsement of the Road Asset Register ensures:

- Compliance with the Local Government Act 2009.
- Readiness for the coming wet season in relation to eligibility disaster relief funding arrangements.
- up to date data and information for maintenance and operations management purposes.

Recommendation:

That Council resolve to:

- a) Adopt the January 2025 updated version of the Road Asset Register and;*
 - b) Request Officers to update the Asset Register in the Queensland Reconstruction Authority MARS Portal in preparation for future events and;*
 - c) Publish Road Asset register on Council's website.*
-



Ordinary Meeting of Council Tuesday 21 January 2025

Background:

Between December 2022 and January 2024, the region suffered multiple flood events which posed significant damage to public infrastructure with the McKinlay Shire Council's being activated for assistance with Counter Disaster Operations and the reconstruction of essential public assets.

The repair and rehabilitation work for the damaged assets, funded under the Disaster Recovery Funding Arrangements (DRFA) is a jointly funded program between the Australian Government and the Queensland State Government has works that are completed.

Council has formal processes to maintain accurate asset information and registers, with these registers being updated to reflect change or completed new or renewal works.

Projects/Report

The Road Asset Register has been reviewed based on Asset Classes, Asset Types and Categories. For January 2025 changes to each asset type have been reviewed to include: additional capital road sealing works, movement between asset types, capital renewal works on gravel roads, drop sections, grids, floodways and have been compared to the 2024 data, with differences and totals tabulated below:

Asset Class	Asset Type / Category	Total Length (m)		
		2025 Jan Update	2023 Register	Change
Road - Unsealed	Drop Section - Formed	4,050	4,290	-240
Road - Unsealed	Drop Section - Gravel	8,330	6,590	1,740
Road - Unsealed	Drop Section - Stabilised	10	10	0
Road - Unsealed	Gravel	488,237	480,952	7,285
Road - Unsealed	Formed	843,573	782,587	60,986
Road - Unsealed Total		1,344,200	1,274,429	69,771
Structures	Floodway - Concrete	2,130	2,130	0
Structures	Grid - Assumed 1m Lengths	90	90	0
Structures	Bridge	270	270	0
Structures Total		2,490	2,490	0
Road - Sealed	Bitumen Spray Seal	391,965	384,877	7,088
Road - Sealed	Asphalt	1,547	1,547	0
Road - Sealed Total		393,512	386,424	7,088
Road - Private	Formed	468,713	537,289	-68,576
Road - Private Total		468,713	537,289	-68,576
TOTAL		2,208,915	2,200,631	8,284



Ordinary Meeting of Council Tuesday 21 January 2025

The attached Roads Asset Register includes:

- Road name
- Asset Number
- Asset Class
- Type/Category
- Chainage
- Latitude and Longitude
- Asset length, Width and Depth

The roads asset register for January 2025 is attached.

Changes in the asset data:

- Increase of 1,740m in Gravel drop sections due to additional pickups across the network.
- Increase in Formed unsealed Road is the addition of
 - Kelloshiel Access Road (previously private road)
 - Korong Road (previously private road)
 - Penola Downs Access Road (previously private road)
 - Elrose Barnsdale Access Road (previously private road)
- Increase in Road – Sealed (Bitumen Spray Seal) - Julia Creek Taldora Road and Punchbowl Road Capital works extensions.
- A shift in Asset Class Type from Unsealed Road - Formed to Unsealed Road - Gravel of 7,285 m (multiple locations across the network)
- Reduction of 240m in Formed Drop Sections data review/ inaccuracies in the original data.

An additional update of the register will undertaken at EOFY 2025 as to capture capital and renewal programs as well as additional disaster recovery works as completed.

Legal Implications:

Compliance with requirements of the Local Government Act, 2009 (Section 74 – Road Map & Register) A local government must prepare and keep up to date, a register of the shire roads and any other particulars.

Policy Implications:

Nil

Financial and Resource Implications:

The updated Road Asset Register will be included in the annual revaluation and financial review and any additional asset management requirements.

InfoXpert Document ID:

Asset Class	Asset Type / Category	Total Length (m)		
		2025 Jan Update	2023 Register	Change
Road - Unsealed	Drop Section - Formed	4,050	4,290	-240
Road - Unsealed	Drop Section - Gravel	8,330	6,590	1,740
Road - Unsealed	Drop Section - Stabilised	10	10	0
Road - Unsealed	Gravel	488,237	480,952	7,285
Road - Unsealed	Formed	843,573	782,587	60,986
Road - Unsealed Total		1,344,200	1,274,429	69,771
Structures	Floodway - Concrete	2,130	2,130	0
Structures	Grid - Assumed 1m Lengths	90	90	0
Structures	Bridge	270	270	0
Structures Total		2,490	2,490	0
Road - Sealed	Bitumen Spray Seal	391,965	384,877	7,088
Road - Sealed	Asphalt	1,547	1,547	0
Road - Sealed Total		393,512	386,424	7,088
Road - Private	Formed	468,713	537,289	-68,576
Road - Private Total		468,713	537,289	-68,576
TOTAL		2,208,915	2,200,631	8,284

Road Name	Asset Number	Asset Class	Asset Type / Category	Start Chainage	Finish Chainage	Start Lat	Start Long	Finish Lat	Finish Long	Asset Length (m)	Asset Width (m)	Asset Depth (m)	Comments
ACCESS ROAD	0	Road - Private	Formed	0	118	141.73764	-20.657736	141.73769	-20.656675	118	6	0	Property Access - Considered Private/Un-Maintained
ALEXMERE ACCESS ROAD	0	Road - Private	Formed	0	1146	142.25413	-20.811329	142.24749	-20.804445	1146	6	0	Property Access - Considered Private/Un-Maintained
ALISONA ROAD	100041919	Road - Unsealed	Gravel	0	670	-20.215411	142.212309	-20.214995	142.205913	670	6	0.1	
ALISONA ROAD	100041919	Road - Unsealed	Formed	670	2570	-20.214995	142.205913	-20.214512	142.187802	1900	6	0	
ALISONA ROAD	100041919	Road - Unsealed	Gravel	2570	2650	-20.214512	142.187802	-20.214452	142.187039	80	6	0.1	
ALISONA ROAD	100041919	Road - Unsealed	Formed	2650	4370	-20.214452	142.187039	-20.213133	142.170637	1720	6	0	
ALISONA ROAD	100041919	Road - Unsealed	Gravel	4370	4470	-20.213133	142.170637	-20.21305	142.169684	100	6	0.1	
ALISONA ROAD	100041919	Road - Unsealed	Formed	4470	5390	-20.21305	142.169684	-20.212338	142.160911	920	6	0	
ALISONA ROAD	100041919	Road - Unsealed	Gravel	5390	5470	-20.212338	142.160911	-20.212276	142.160148	80	6	0.1	
ALISONA ROAD	100041919	Road - Unsealed	Formed	5470	5800	-20.212276	142.160148	-20.212022	142.157001	330	6	0	
ALISONA ROAD	100041919	Road - Unsealed	Gravel	5800	6000	-20.212022	142.157001	-20.211873	142.155094	200	6	0.1	
ALISONA ROAD	100041919	Road - Unsealed	Formed	6000	6570	-20.211873	142.155094	-20.211431	142.149658	570	6	0	
ALISONA ROAD	100041919	Road - Unsealed	Gravel	6570	6770	-20.211431	142.149658	-20.211278	142.147751	200	6	0.1	
ALISONA ROAD	100041919	Road - Unsealed	Formed	6770	8600	-20.211278	142.147751	-20.20988	142.130377	1830	6	0	
ALISONA ROAD	100041919	Road - Unsealed	Gravel	8600	8770	-20.20988	142.130377	-20.209678	142.128765	170	6	0.1	
ALISONA ROAD	100041919	Road - Unsealed	Formed	8770	9670	-20.209678	142.128765	-20.209005	142.120181	900	6	0	
ALISONA ROAD	100041919	Road - Unsealed	Gravel	9670	10970	-20.209005	142.120181	-20.207986	142.107786	1300	6	0.1	
ALISONA ROAD	100041919	Road - Unsealed	Formed	10970	13570	-20.207986	142.107786	-20.205924	142.082999	2600	6	0	
ALISONA ROAD	100041919	Road - Unsealed	Gravel	13570	13700	-20.205924	142.082999	-20.205827	142.081759	130	6	0.1	
ALISONA ROAD	100041919	Road - Unsealed	Drop Section - Formed	13700	13800	-20.205827	142.081759	-20.205743	142.080806	100	6	0	
ALISONA ROAD	100041919	Road - Unsealed	Formed	13800	14040	-20.205743	142.080806	-20.205874	142.078522	240	6	0	
ALISONA ROAD	100041919	Road - Unsealed	Gravel	14040	14160	-20.205874	142.078522	-20.20562	142.07742	120	6	0.1	
ALISONA ROAD	100041919	Road - Unsealed	Formed	14160	14370	-20.20562	142.07742	-20.205067	142.075539	210	6	0	
ALISONA ROAD	100041919	Road - Unsealed	Gravel	14370	14870	-20.205067	142.075539	-20.204761	142.070765	500	6	0.1	
ALISONA ROAD	100041919	Road - Unsealed	Formed	14870	14970	-20.204761	142.070765	-20.204695	142.06981	100	6	0	
ALISONA ROAD	100041919	Road - Unsealed	Gravel	14970	15370	-20.204695	142.06981	-20.204381	142.065997	400	6	0.1	
ALISONA ROAD	100041919	Road - Unsealed	Formed	15370	17620	-20.204381	142.065997	-20.20265	142.044543	2250	6	0	
ALISONA ROAD	100041919	Road - Unsealed	Gravel	17620	17720	-20.20265	142.044543	-20.202621	142.043587	100	6	0.1	
ALISONA ROAD	100041919	Road - Unsealed	Formed	17720	18630	-20.202621	142.043587	-20.202131	142.034898	910	6	0	
ALISONA ROAD	100041919	Road - Unsealed	Gravel	18630	18930	-20.202131	142.034898	-20.2018	142.032049	300	6	0.1	
ALISONA ROAD	100041919	Road - Unsealed	Formed	18930	19580	-20.2018	142.032049	-20.200433	142.026012	650	6	0	
ALISONA ROAD	100041919	Road - Unsealed	Gravel	19580	19670	-20.200433	142.026012	-20.200192	142.02519	90	6	0.1	
ALISONA ROAD	100041919	Road - Unsealed	Formed	19670	19699.041	-20.200192	142.02519	-20.200187	142.024912	29.041	6	0	
ALLISON STREET	100041943	Road - Sealed	Bitumen Spray Seal	0	550	-20.658792	141.741666	-20.653847	141.741157	550	20	0	
ALLISON STREET	100041943	Road - Sealed	Bitumen Spray Seal	550	649	-20.653847	141.741157	-20.65296	141.741059	99	0	15	
ALMA STREET	100137047	Road - Unsealed	Formed	0	1900	-20.690074	141.500992	-20.677298	141.492771	1900	6	0	Property Access Road
ALVA DOWNS ACCESS ROAD	0	Road - Private	Formed	0	3024	141.64904	-20.394912	141.65369	-20.419503	3024	6	0	Property Access - Considered Private/Un-Maintained
ANSWER DOWNS ACCESS ROAD	0	Road - Private	Formed	0	1169	141.00315	-21.665819	140.99449	-21.667811	1169	6	0	Property Access - Considered Private/Un-Maintained
ARDBRIN ROAD	100041892	Road - Unsealed	Gravel	0	90	-20.862941	141.977653	-20.86353	141.978249	90	6	0.1	
ARDBRIN ROAD	100041892	Road - Unsealed	Drop Section - Gravel	90	130	-20.86353	141.978249	-20.863813	141.978489	40	6	0.1	
ARDBRIN ROAD	100041892	Road - Unsealed	Gravel	130	230	-20.863813	141.978489	-20.864517	141.97909	100	6	0.1	
ARDBRIN ROAD	100041892	Road - Unsealed	Formed	230	2380	-20.864517	141.97909	-20.880479	141.989066	2150	6	0	
ARDBRIN ROAD	100041892	Road - Unsealed	Gravel	2380	2530	-20.880479	141.989066	-20.881823	141.988878	150	6	0.1	
ARDBRIN ROAD	100041892	Road - Unsealed	Formed	2530	2620	-20.881823	141.988878	-20.882629	141.988766	90	6	0	
ARDBRIN ROAD	100041892	Road - Unsealed	Gravel	2620	2840	-20.882629	141.988766	-20.884599	141.988486	220	6	0.1	
ARDBRIN ROAD	100041892	Road - Unsealed	Formed	2840	3120	-20.884599	141.988486	-20.887106	141.988127	280	6	0	
ARDBRIN ROAD	100041892	Road - Unsealed	Drop Section - Gravel	3120	3140	-20.887106	141.988127	-20.887285	141.988102	20	6	0.1	
ARDBRIN ROAD	100041892	Road - Unsealed	Formed	3140	3230	-20.887285	141.988102	-20.888091	141.987987	90	6	0	
ARDBRIN ROAD	100041892	Road - Unsealed	Gravel	3230	3280	-20.888091	141.987987	-20.888539	141.987922	50	6	0.1	
ARDBRIN ROAD	100041892	Road - Unsealed	Drop Section - Gravel	3280	3300	-20.888539	141.987922	-20.888718	141.987896	20	6	0.1	
ARDBRIN ROAD	100041892	Road - Unsealed	Gravel	3300	3410	-20.888718	141.987896	-20.889702	141.98775	110	6	0.1	
ARDBRIN ROAD	100041892	Road - Unsealed	Formed	3410	3610	-20.889702	141.98775	-20.89149	141.987471	200	6	0	
ARDBRIN ROAD	100041892	Road - Unsealed	Gravel	3610	3640	-20.89149	141.987471	-20.89176	141.987444	30	6	0.1	
ARDBRIN ROAD	100041892	Road - Unsealed	Drop Section - Gravel	3640	3670	-20.89176	141.987444	-20.89203	141.987432	30	6	0.1	
ARDBRIN ROAD	100041892	Road - Unsealed	Gravel	3670	3800	-20.89203	141.987432	-20.893172	141.987677	130	6	0	
ARDBRIN ROAD	100041892	Road - Unsealed	Formed	3800	4350	-20.893172	141.987677	-20.897368	141.990507	550	6	0	
ARDBRIN ROAD	100041892	Road - Unsealed	Gravel	4350	4400	-20.897368	141.990507	-20.897748	141.990766	50	6	0.1	
ARDBRIN ROAD	100041892	Road - Unsealed	Drop Section - Gravel	4400	4420	-20.897748	141.990766	-20.897902	141.990868	20	6	0.1	
ARDBRIN ROAD	100041892	Road - Unsealed	Gravel	4420	4950	-20.897902	141.990868	-20.902212	141.993074	530	6	0.1	
ARDBRIN ROAD	100041892	Road - Unsealed	Drop Section - Gravel	4950	4970	-20.902212	141.993074	-20.902376	141.993154	20	6	0.1	
ARDBRIN ROAD	100041892	Road - Unsealed	Gravel	4970	5130	-20.902376	141.993154	-20.903419	141.994186	160	6	0	
ARDBRIN ROAD	100041892	Road - Unsealed	Formed	5130	5270	-20.903419	141.994186	-20.904137	141.995294	140	6	0	
ARDBRIN ROAD	100041892	Road - Unsealed	Gravel	5270	5420	-20.904137	141.995294	-20.904919	141.996472	150	6	0.1	
ARDBRIN ROAD	100041892	Road - Unsealed	Formed	5420	5740	-20.904919	141.996472	-20.906664	141.998923	320	6	0	

ARDBRIN ROAD	100041892	Road - Unsealed	Gravel	5740	5780	-20.906664	141.998923	-20.90691	141.999204	40	6	0.1
ARDBRIN ROAD	100041892	Road - Unsealed	Drop Section - Gravel	5780	5820	-20.90691	141.999204	-20.90716	141.999482	40	6	0.1
ARDBRIN ROAD	100041892	Road - Unsealed	Gravel	5820	7250	-20.90716	141.999482	-20.916024	142.009483	1430	6	0.1
ARDBRIN ROAD	100041892	Road - Unsealed	Formed	7250	7320	-20.916024	142.009483	-20.91648	142.00995	70	6	0
ARDBRIN ROAD	100041892	Road - Unsealed	Gravel	7320	7340	-20.91648	142.00995	-20.916615	142.010078	20	6	0.1
ARDBRIN ROAD	100041892	Road - Unsealed	Drop Section - Gravel	7340	7370	-20.916615	142.010078	-20.916819	142.010267	30	6	0.1
ARDBRIN ROAD	100041892	Road - Unsealed	Gravel	7370	7450	-20.916819	142.010267	-20.917368	142.010767	80	6	0.1
ARDBRIN ROAD	100041892	Road - Unsealed	Formed	7450	8960	-20.917368	142.010767	-20.928104	142.01966	1510	6	0
ARDBRIN ROAD	100041892	Road - Unsealed	Gravel	8960	8980	-20.928104	142.01966	-20.928247	142.019777	20	6	0.1
ARDBRIN ROAD	100041892	Road - Unsealed	Drop Section - Gravel	8980	9080	-20.928247	142.019777	-20.928883	142.020459	100	6	0.1
ARDBRIN ROAD	100041892	Road - Unsealed	Gravel	9080	9390	-20.928883	142.020459	-20.931017	142.022387	310	6	0.1
ARDBRIN ROAD	100041892	Road - Unsealed	Formed	9390	9570	-20.931017	142.022387	-20.932282	142.023474	180	6	0
ARDBRIN ROAD	100041892	Road - Unsealed	Gravel	9570	9730	-20.932282	142.023474	-20.933407	142.02444	160	6	0.1
ARDBRIN ROAD	100041892	Road - Unsealed	Drop Section - Gravel	9730	9760	-20.933407	142.02444	-20.933618	142.024621	30	6	0.1
ARDBRIN ROAD	100041892	Road - Unsealed	Gravel	9760	9880	-20.933618	142.024621	-20.934462	142.025345	120	6	0.1
ARDBRIN ROAD	100041892	Road - Unsealed	Formed	9880	10740	-20.934462	142.025345	-20.940508	142.03054	860	6	0
ARDBRIN ROAD	100041892	Road - Unsealed	Gravel	10740	10760	-20.940508	142.03054	-20.940648	142.030661	20	6	0.1
ARDBRIN ROAD	100041892	Road - Unsealed	Drop Section - Gravel	10760	10800	-20.940648	142.030661	-20.940929	142.030904	40	6	0.1
ARDBRIN ROAD	100041892	Road - Unsealed	Gravel	10800	10920	-20.940929	142.030904	-20.941776	142.031623	120	6	0.1
ARDBRIN ROAD	100041892	Road - Unsealed	Formed	10920	11670	-20.941776	142.031623	-20.947076	142.036118	750	6	0
ARDBRIN ROAD	100041892	Road - Unsealed	Gravel	11670	11890	-20.947076	142.036118	-20.948621	142.037448	220	6	0.1
ARDBRIN ROAD	100041892	Road - Unsealed	Formed	11890	11990	-20.948621	142.037448	-20.949317	142.038061	100	6	0
ARDBRIN ROAD	100041892	Road - Unsealed	Gravel	11990	12010	-20.949317	142.038061	-20.949458	142.038182	20	6	0.1
ARDBRIN ROAD	100041892	Road - Unsealed	Drop Section - Gravel	12010	12030	-20.949458	142.038182	-20.949598	142.038304	20	6	0.1
ARDBRIN ROAD	100041892	Road - Unsealed	Gravel	12030	12520	-20.949598	142.038304	-20.953025	142.041286	490	6	0.1
ARDBRIN ROAD	100041892	Road - Unsealed	Formed	12520	12960	-20.953025	142.041286	-20.956062	142.044016	440	6	0
ARDBRIN ROAD	100041892	Road - Unsealed	Drop Section - Gravel	12960	12990	-20.956062	142.044016	-20.956269	142.044203	30	6	0.1
ARDBRIN ROAD	100041892	Road - Unsealed	Formed	13420	12990	-20.956269	142.044203	-20.959229	142.046882	430	6	0
ARDBRIN ROAD	100041892	Road - Unsealed	Drop Section - Gravel	13420	13450	-20.959229	142.046882	-20.959435	142.047069	30	6	0.1
ARDBRIN ROAD	100041892	Road - Unsealed	Formed	13450	15610	-20.959435	142.047069	-20.974202	142.060648	2160	6	0
ARDBRIN ROAD	100041892	Road - Unsealed	Drop Section - Gravel	15610	15640	-20.974202	142.060648	-20.974405	142.06084	30	6	0.1
ARDBRIN ROAD	100041892	Road - Unsealed	Gravel	15640	15830	-20.974405	142.06084	-20.97569	142.062051	190	6	0
ARDBRIN ROAD	100041892	Road - Unsealed	Formed	15830	16250	-20.97569	142.062051	-20.978543	142.064715	420	6	0.1
ARDBRIN ROAD	100041892	Road - Unsealed	Gravel	16250	16460	-20.978543	142.064715	-20.979979	142.066035	210	6	0.1
ARDBRIN ROAD	100041892	Road - Unsealed	Formed	16460	16810	-20.979979	142.066035	-20.982375	142.068232	350	6	0
ARDBRIN ROAD	100041892	Road - Unsealed	Gravel	16810	17070	-20.982375	142.068232	-20.984149	142.069871	260	6	0.1
ARDBRIN ROAD	100041892	Road - Unsealed	Drop Section - Gravel	17070	17090	-20.984149	142.069871	-20.984285	142.069998	20	6	0.1
ARDBRIN ROAD	100041892	Road - Unsealed	Gravel	17090	17300	-20.984285	142.069998	-20.985717	142.071323	210	6	0.1
ARDBRIN ROAD	100041892	Road - Unsealed	Formed	17300	18270	-20.985717	142.071323	-20.992384	142.077378	970	6	0
ARDBRIN ROAD	100041892	Road - Unsealed	Drop Section - Gravel	18270	18310	-20.992384	142.077378	-20.992663	142.077622	40	6	0.1
ARDBRIN ROAD	100041892	Road - Unsealed	Formed	18310	18940	-20.992663	142.077622	-20.997126	142.081384	630	6	0
ARDBRIN ROAD	100041892	Road - Unsealed	Gravel	18940	19000	-20.997126	142.081384	-20.997555	142.081736	60	6	0.1
ARDBRIN ROAD	100041892	Road - Unsealed	Formed	19000	19750	-20.997555	142.081736	-21.002895	142.086177	750	6	0
ARDBRIN ROAD	100041892	Road - Unsealed	Drop Section - Gravel	19750	19780	-21.002895	142.086177	-21.003105	142.086359	30	6	0.1
ARDBRIN ROAD	100041892	Road - Unsealed	Formed	19780	20000	-21.003105	142.086359	-21.004668	142.087666	220	6	0
ARDBRIN ROAD	100041892	Road - Unsealed	Drop Section - Gravel	20000	20020	-21.004668	142.087666	-21.004811	142.087785	20	6	0.1
ARDBRIN ROAD	100041892	Road - Unsealed	Formed	20020	21060	-21.004811	142.087785	-21.012254	142.093886	1040	6	0
ARDBRIN ROAD	100041892	Road - Unsealed	Gravel	21060	21120	-21.012254	142.093886	-21.012714	142.094191	60	6	0.1
ARDBRIN ROAD	100041892	Road - Unsealed	Drop Section - Gravel	21120	21140	-21.012714	142.094191	-21.012867	142.094293	20	6	0.1
ARDBRIN ROAD	100041892	Road - Unsealed	Gravel	21140	21390	-21.012867	142.094293	-21.014789	142.095556	250	6	0.1
ARDBRIN ROAD	100041892	Road - Unsealed	Formed	21390	21470	-21.014789	142.095556	-21.015404	142.095962	80	6	0
ARDBRIN ROAD	100041892	Road - Unsealed	Gravel	21470	23100	-21.015404	142.095962	-21.02787	142.104285	1630	6	0.1
ARDBRIN ROAD	100041892	Road - Unsealed	Formed	23100	23520	-21.02787	142.104285	-21.029912	142.107681	420	6	0
ARDBRIN ROAD	100041892	Road - Unsealed	Gravel	23520	23580	-21.029912	142.107681	-21.030189	142.108178	60	6	0.1
ARDBRIN ROAD	100041892	Road - Unsealed	Drop Section - Gravel	23580	23610	-21.030189	142.108178	-21.030327	142.108426	30	6	0.1
ARDBRIN ROAD	100041892	Road - Unsealed	Gravel	23610	23680	-21.030327	142.108426	-21.030651	142.109004	70	6	0
ARDBRIN ROAD	100041892	Road - Unsealed	Formed	23680	24460	-21.030651	142.109004	-21.034272	142.115443	780	6	0.1
ARDBRIN ROAD	100041892	Road - Unsealed	Drop Section - Gravel	24460	24480	-21.034272	142.115443	-21.034364	142.115609	20	6	0.1
ARDBRIN ROAD	100041892	Road - Unsealed	Formed	24480	25020	-21.034364	142.115609	-21.036856	142.120076	540	6	0
ARDBRIN ROAD	100041892	Road - Unsealed	Gravel	25020	25080	-21.036856	142.120076	-21.037133	142.120572	60	6	0.1
ARDBRIN ROAD	100041892	Road - Unsealed	Drop Section - Gravel	25080	25130	-21.037133	142.120572	-21.037365	142.120985	50	6	0.1
ARDBRIN ROAD	100041892	Road - Unsealed	Formed	25130	25460	-21.037365	142.120985	-21.038882	142.123719	330	6	0
ARDBRIN ROAD	100041892	Road - Unsealed	Gravel	25460	25480	-21.038882	142.123719	-21.038974	142.123884	20	6	0.1
ARDBRIN ROAD	100041892	Road - Unsealed	Drop Section - Gravel	25480	25510	-21.038974	142.123884	-21.039113	142.124132	30	6	0.1
ARDBRIN ROAD	100041892	Road - Unsealed	Formed	25510	25840	-21.039113	142.124132	-21.040653	142.126851	330	6	0

ARDBRIN ROAD	100041892	Road - Unsealed	Gravel	25840	26000	-21.040653	142.126851	-21.041398	142.12817	160	6	0.1
ARDBRIN ROAD	100041892	Road - Unsealed	Drop Section - Gravel	26000	26030	-21.041398	142.12817	-21.041524	142.128426	30	6	0.1
ARDBRIN ROAD	100041892	Road - Unsealed	Gravel	26030	26090	-21.041524	142.128426	-21.041691	142.128973	60	6	0.1
ARDBRIN ROAD	100041892	Road - Unsealed	Formed	26090	26740	-21.041691	142.128973	-21.042832	142.135108	650	6	0
ARDBRIN ROAD	100041892	Road - Unsealed	Gravel	26740	26840	-21.042832	142.135108	-21.043017	142.13605	100	6	0.1
ARDBRIN ROAD	100041892	Road - Unsealed	Formed	26840	26980	-21.043017	142.13605	-21.043272	142.137369	140	6	0
ARDBRIN ROAD	100041892	Road - Unsealed	Gravel	26980	27060	-21.043272	142.137369	-21.043348	142.138135	80	6	0.1
ARDBRIN ROAD	100041892	Road - Unsealed	Drop Section - Gravel	27060	27090	-21.043348	142.138135	-21.043358	142.138423	30	6	0.1
ARDBRIN ROAD	100041892	Road - Unsealed	Gravel	27090	27120	-21.043358	142.138423	-21.043363	142.138712	30	6	0.1
ARDBRIN ROAD	100041892	Road - Unsealed	Formed	27120	27610	-21.043363	142.138712	-21.043468	142.143426	490	6	0
ARDBRIN ROAD	100041892	Road - Unsealed	Gravel	27610	27670	-21.043468	142.143426	-21.043497	142.144002	60	6	0.1
ARDBRIN ROAD	100041892	Road - Unsealed	Drop Section - Gravel	27670	27690	-21.043497	142.144002	-21.043512	142.144194	20	6	0.1
ARDBRIN ROAD	100041892	Road - Unsealed	Gravel	27690	27930	-21.043512	142.144194	-21.043793	142.146484	240	6	0.1
ARDBRIN ROAD	100041892	Road - Unsealed	Drop Section - Gravel	27930	27970	-21.043793	142.146484	-21.04384	142.146866	40	6	0.1
ARDBRIN ROAD	100041892	Road - Unsealed	Gravel	27970	28020	-21.04384	142.146866	-21.0439	142.147343	50	6	0.1
ARDBRIN ROAD	100041892	Road - Unsealed	Formed	28020	28850	-21.0439	142.147343	-21.04518	142.155204	830	6	0
ARDBRIN ROAD	100041892	Road - Unsealed	Gravel	28850	29120	-21.04518	142.155204	-21.045741	142.157732	270	6	0.1
ARDBRIN ROAD	100041892	Road - Unsealed	Formed	29120	29150	-21.045741	142.157732	-21.045806	142.158013	30	6	0
ARDBRIN ROAD	100041892	Road - Unsealed	Drop Section - Gravel	29150	29170	-21.045806	142.158013	-21.045847	142.1582	20	6	0.1
ARDBRIN ROAD	100041892	Road - Unsealed	Formed	29170	30840	-21.045847	142.1582	-21.049358	142.173829	1670	6	0
ARDBRIN ROAD	100041892	Road - Unsealed	Gravel	30840	31190	-21.049358	142.173829	-21.049957	142.177135	350	6	0.1
ARDBRIN ROAD	100041892	Road - Unsealed	Formed	31190	31960	-21.049957	142.177135	-21.051226	142.184421	770	6	0
ARDBRIN ROAD	100041892	Road - Unsealed	Gravel	31960	32200	-21.051226	142.184421	-21.051828	142.186638	240	6	0.1
ARDBRIN ROAD	100041892	Road - Unsealed	Formed	32200	34340	-21.051828	142.186638	-21.058385	142.206001	2140	6	0
ARDBRIN ROAD	100041892	Road - Unsealed	Gravel	34340	34750	-21.058385	142.206001	-21.059413	142.209791	410	6	0.1
ARDBRIN ROAD	100041892	Road - Unsealed	Formed	34750	35820	-21.059413	142.209791	-21.062057	142.219696	1070	6	0
ARDBRIN ROAD	100041892	Road - Unsealed	Gravel	35820	35850	-21.062057	142.219696	-21.06213	142.219974	30	6	0.1
ARDBRIN ROAD	100041892	Road - Unsealed	Formed	35850	36070	-21.06213	142.219974	-21.062671	142.222011	220	6	0
ARDBRIN ROAD	100041892	Road - Unsealed	Gravel	36070	36100	-21.062671	142.222011	-21.062745	142.222289	30	6	0.1
ARDBRIN ROAD	100041892	Road - Unsealed	Formed	36100	36640	-21.062745	142.222289	-21.064078	142.227288	540	6	0
ARDBRIN ROAD	100041892	Road - Unsealed	Gravel	36640	36910	-21.064078	142.227288	-21.064748	142.229787	270	6	0.1
ARDBRIN ROAD	100041892	Road - Unsealed	Formed	36910	37230	-21.064748	142.229787	-21.065516	142.232753	320	6	0
ARDBRIN ROAD	100041892	Road - Unsealed	Gravel	37230	37239	-21.065516	142.232753	-21.065526	142.232836	9	6	0.1
ARIZONA BRAESIDE ROAD	100041903	Road - Unsealed	Gravel	0	20	-21.54497	141.84656	-21.545091	141.846416	20	6	0.1
ARIZONA BRAESIDE ROAD	100041903	Road - Unsealed	Formed	20	50	-21.545091	141.846416	-21.545276	141.846205	30	6	0
ARIZONA BRAESIDE ROAD	100041903	Road - Unsealed	Gravel	50	130	-21.545276	141.846205	-21.545692	141.845573	80	6	0.1
ARIZONA BRAESIDE ROAD	100041903	Road - Unsealed	Formed	130	760	-21.545692	141.845573	-21.548807	141.840493	630	6	0
ARIZONA BRAESIDE ROAD	100041903	Road - Unsealed	Gravel	760	1370	-21.548807	141.840493	-21.551983	141.835861	610	6	0.1
ARIZONA BRAESIDE ROAD	100041903	Road - Unsealed	Formed	1370	1720	-21.551983	141.835861	-21.553194	141.832778	350	6	0
ARIZONA BRAESIDE ROAD	100041903	Road - Unsealed	Gravel	1720	1840	-21.553194	141.832778	-21.553568	141.831691	120	6	0.1
ARIZONA BRAESIDE ROAD	100041903	Road - Unsealed	Formed	1840	3780	-21.553568	141.831691	-21.560878	141.814675	1940	6	0
ARIZONA BRAESIDE ROAD	100041903	Road - Unsealed	Gravel	3780	3950	-21.560878	141.814675	-21.561537	141.813192	170	6	0.1
ARIZONA BRAESIDE ROAD	100041903	Road - Unsealed	Formed	3950	4200	-21.561537	141.813192	-21.562639	141.811085	250	6	0
ARIZONA BRAESIDE ROAD	100041903	Road - Unsealed	Gravel	4200	4270	-21.562639	141.811085	-21.562945	141.810493	70	6	0.1
ARIZONA BRAESIDE ROAD	100041903	Road - Unsealed	Formed	4270	5480	-21.562945	141.810493	-21.567782	141.800016	1210	6	0
ARIZONA BRAESIDE ROAD	100041903	Road - Unsealed	Gravel	5480	5580	-21.567782	141.800016	-21.568137	141.799128	100	6	0.1
ARIZONA BRAESIDE ROAD	100041903	Road - Unsealed	Formed	5580	6500	-21.568137	141.799128	-21.572613	141.791746	920	6	0
ARIZONA BRAESIDE ROAD	100041903	Road - Unsealed	Gravel	6500	6800	-21.572613	141.791746	-21.574794	141.79004	300	6	0
ARIZONA BRAESIDE ROAD	100041903	Road - Unsealed	Formed	6800	8170	-21.574794	141.79004	-21.580969	141.779978	1370	6	0.1
ARIZONA BRAESIDE ROAD	100041903	Road - Unsealed	Gravel	8170	8700	-21.580969	141.779978	-21.582229	141.775097	530	6	0.1
ARIZONA BRAESIDE ROAD	100041903	Road - Unsealed	Formed	8700	9400	-21.582229	141.775097	-21.582371	141.768352	700	6	0
ARIZONA BRAESIDE ROAD	100041903	Road - Unsealed	Gravel	9400	9550	-21.582371	141.768352	-21.582521	141.766913	150	6	0.1
ARIZONA BRAESIDE ROAD	100041903	Road - Unsealed	Formed	9550	10560	-21.582521	141.766913	-21.585076	141.757801	1010	6	0
ARIZONA BRAESIDE ROAD	100041903	Road - Unsealed	Gravel	10560	10660	-21.585076	141.757801	-21.585122	141.756839	100	6	0.1
ARIZONA BRAESIDE ROAD	100041903	Road - Unsealed	Formed	10660	13780	-21.585122	141.756839	-21.584445	141.728861	3120	6	0
ARIZONA BRAESIDE ROAD	100041903	Road - Unsealed	Gravel	13780	13900	-21.584445	141.728861	-21.583674	141.728046	120	6	0.1
ARIZONA BRAESIDE ROAD	100041903	Road - Unsealed	Formed	13900	14350	-21.583674	141.728046	-21.580824	141.724971	450	6	0
ARIZONA BRAESIDE ROAD	100041903	Road - Unsealed	Gravel	14350	14530	-21.580824	141.724971	-21.581953	141.723855	180	6	0.1
ARIZONA BRAESIDE ROAD	100041903	Road - Unsealed	Formed	14530	17070	-21.581953	141.723855	-21.600447	141.713251	2540	6	0
ARIZONA BRAESIDE ROAD	100041903	Road - Unsealed	Gravel	17070	17400	-21.600447	141.713251	-21.601178	141.710162	330	6	0.1
ARIZONA BRAESIDE ROAD	100041903	Road - Unsealed	Formed	17400	26980	-21.601178	141.710162	-21.626567	141.626819	9580	6	0
ARIZONA BRAESIDE ROAD	100041903	Road - Unsealed	Gravel	26980	26990	-21.626567	141.626819	-21.626595	141.626727	10	6	0.1
ARIZONA BRAESIDE ROAD	100041903	Road - Unsealed	Formed	26990	27420	-21.626595	141.626727	-21.628796	141.623405	430	6	0
ARIZONA BRAESIDE ROAD	100041903	Road - Unsealed	Gravel	27420	27590	-21.628796	141.623405	-21.629383	141.621887	170	6	0.1
ARIZONA BRAESIDE ROAD	100041903	Road - Unsealed	Formed	27590	27920	-21.629383	141.621887	-21.630492	141.618934	330	6	0

ARIZONA BRAESIDE ROAD	100041903	Road - Unsealed	Gravel	27920	28250	-21.630492	141.618934	-21.630869	141.616129	330	6	0.1
ARIZONA BRAESIDE ROAD	100041903	Road - Unsealed	Formed	28250	28558.519	-21.630869	141.616129	-21.629891	141.613503	308.519	6	0
ARIZONIA ACCESS ROAD	0	Road - Private	Formed	0	3812	141.35077	-19.566566	141.35551	-19.533014	3812	6	0
BALOOHA ACCESS ROAD	0	Road - Private	Formed	0	3187	141.3206	-19.920418	141.34574	-19.932579	3187	6	0
BAUNIHIA DOWS ACCESS ROAD	0	Road - Private	Formed	0	338	141.72057	-20.254042	141.72058	-20.251008	338	6	0
BEENFIELD ROAD	100041904	Road - Unsealed	Gravel	0	150	-21.243752	141.259072	-21.242398	141.259135	150	6	0.1
BEENFIELD ROAD	100041904	Road - Unsealed	Formed	150	2200	-21.242398	141.259135	-21.223925	141.26058	2050	6	0
BEENFIELD ROAD	100041904	Road - Unsealed	Gravel	2200	3580	-21.223925	141.26058	-21.211491	141.261567	1380	6	0
BEENFIELD ROAD	100041904	Road - Unsealed	Formed	3580	3610	-21.211491	141.261567	-21.211222	141.261602	30	6	0.1
BEENFIELD ROAD	100041904	Road - Unsealed	Gravel	3610	3660	-21.211222	141.261602	-21.210779	141.261693	50	6	0.1
BEENFIELD ROAD	100041904	Road - Unsealed	Formed	3660	4200	-21.210779	141.261693	-21.206292	141.263725	540	6	0
BEENFIELD ROAD	100041904	Road - Unsealed	Gravel	4200	4880	-21.206292	141.263725	-21.200631	141.262144	680	6	0.1
BEENFIELD ROAD	100041904	Road - Unsealed	Drop Section - Gravel	4880	4910	-21.200631	141.262144	-21.200408	141.26198	30	6	0
BEENFIELD ROAD	100041904	Road - Unsealed	Gravel	4910	5070	-21.200408	141.26198	-21.199142	141.261238	160	6	0.1
BEENFIELD ROAD	100041904	Road - Unsealed	Formed	5070	7690	-21.199142	141.261238	-21.175819	141.25773	2620	6	0
BEENFIELD ROAD	100041904	Road - Unsealed	Gravel	7690	7850	-21.175819	141.25773	-21.174383	141.257558	160	6	0
BEENFIELD ROAD	100041904	Road - Unsealed	Formed	7850	8730	-21.174383	141.257558	-21.166469	141.256735	880	6	0
BEENFIELD ROAD	100041904	Road - Unsealed	Gravel	8730	10160	-21.166469	141.256735	-21.153609	141.255406	1430	6	0.1
BEENFIELD ROAD	100041904	Road - Unsealed	Formed	10160	12800	-21.153609	141.255406	-21.133515	141.262577	2640	6	0
BEENFIELD ROAD	100041904	Road - Unsealed	Gravel	12800	12890	-21.133515	141.262577	-21.133098	141.263321	90	6	0.1
BEENFIELD ROAD	100041904	Road - Unsealed	Formed	12890	13110	-21.133098	141.263321	-21.131912	141.265009	220	6	0
BEENFIELD ROAD	100041904	Road - Unsealed	Gravel	13110	13200	-21.131912	141.265009	-21.131255	141.265519	90	6	0.1
BEENFIELD ROAD	100041904	Road - Unsealed	Formed	13200	13880	-21.131255	141.265519	-21.127033	141.270242	680	6	0
BEENFIELD ROAD	100041904	Road - Unsealed	Gravel	13880	14010	-21.127033	141.270242	-21.126278	141.271201	130	6	0
BEENFIELD ROAD	100041904	Road - Unsealed	Formed	14010	14150	-21.126278	141.271201	-21.125469	141.272237	140	6	0.1
BEENFIELD ROAD	100041904	Road - Unsealed	Gravel	14150	15250	-21.125469	141.272237	-21.119042	141.280317	1100	6	0.1
BEENFIELD ROAD	100041904	Road - Unsealed	Formed	15250	15500	-21.119042	141.280317	-21.117585	141.282157	250	6	0
BEENFIELD ROAD	100041904	Road - Unsealed	Gravel	15500	15650	-21.117585	141.282157	-21.116714	141.283263	150	6	0.1
BEENFIELD ROAD	100041904	Road - Unsealed	Formed	15650	16350	-21.116714	141.283263	-21.111835	141.28739	700	6	0
BEENFIELD ROAD	100041904	Road - Unsealed	Gravel	16350	16420	-21.111835	141.28739	-21.111271	141.287695	70	6	0.1
BEENFIELD ROAD	100041904	Road - Unsealed	Formed	16420	16430	-21.111271	141.287695	-21.11119	141.287738	10	6	0
BEENFIELD ROAD	100041904	Road - Unsealed	Drop Section - Gravel	16430	16590	-21.11119	141.287738	-21.1099	141.288434	160	6	0.1
BEENFIELD ROAD	100041904	Road - Unsealed	Formed	16590	16700	-21.1099	141.288434	-21.109016	141.288918	110	6	0
BEENFIELD ROAD	100041904	Road - Unsealed	Gravel	16700	16780	-21.109016	141.288918	-21.108367	141.289257	80	6	0.1
BEENFIELD ROAD	100041904	Road - Unsealed	Formed	16780	17110	-21.108367	141.289257	-21.105477	141.289967	330	6	0
BEENFIELD ROAD	100041904	Road - Unsealed	Gravel	17110	17160	-21.105477	141.289967	-21.105028	141.290014	50	6	0.1
BEENFIELD ROAD	100041904	Road - Unsealed	Formed	17160	17420	-21.105028	141.290014	-21.10269	141.290267	260	6	0
BEENFIELD ROAD	100041904	Road - Unsealed	Gravel	17420	17560	-21.10269	141.290267	-21.101433	141.290416	140	6	0.1
BEENFIELD ROAD	100041904	Road - Unsealed	Formed	17560	17740	-21.101433	141.290416	-21.099819	141.290626	180	6	0
BEENFIELD ROAD	100041904	Road - Unsealed	Gravel	17740	17800	-21.099819	141.290626	-21.09928	141.290686	60	6	0
BEENFIELD ROAD	100041904	Road - Unsealed	Formed	17800	18240	-21.09928	141.290686	-21.095329	141.29116	440	6	0.1
BEENFIELD ROAD	100041904	Road - Unsealed	Gravel	18240	18300	-21.095329	141.29116	-21.094794	141.29125	60	6	0.1
BEENFIELD ROAD	100041904	Road - Unsealed	Formed	18300	18580	-21.094794	141.29125	-21.092289	141.291628	280	6	0
BEENFIELD ROAD	100041904	Road - Unsealed	Gravel	18580	18590	-21.092289	141.291628	-21.092199	141.291638	10	6	0.1
BEENFIELD ROAD	100041904	Road - Unsealed	Formed	18590	18650	-21.092199	141.291638	-21.09166	141.291701	60	6	0
BEENFIELD ROAD	100041904	Road - Unsealed	Gravel	18650	18750	-21.09166	141.291701	-21.090765	141.291828	100	6	0.1
BEENFIELD ROAD	100041904	Road - Unsealed	Formed	18750	22400	-21.090765	141.291828	-21.057931	141.295089	3650	6	0
BEENFIELD ROAD	100041904	Road - Unsealed	Drop Section - Gravel	22400	22430	-21.057931	141.295089	-21.057661	141.295116	30	6	0
BEENFIELD ROAD	100041904	Road - Unsealed	Formed	22430	22980	-21.057661	141.295116	-21.052712	141.295593	550	6	0.1
BEENFIELD ROAD	100041904	Road - Unsealed	Gravel	22980	23050	-21.052712	141.295593	-21.052082	141.29566	70	6	0.1
BEENFIELD ROAD	100041904	Road - Unsealed	Formed	23050	24010	-21.052082	141.29566	-21.043443	141.296483	960	6	0
BEENFIELD ROAD	100041904	Road - Unsealed	Gravel	24010	24530	-21.043443	141.296483	-21.038762	141.296917	520	6	0.1
BEENFIELD ROAD	100041904	Road - Unsealed	Formed	24530	24950	-21.038762	141.296917	-21.034979	141.297234	420	6	0
BEENFIELD ROAD	100041904	Road - Unsealed	Gravel	24950	25100	-21.034979	141.297234	-21.033629	141.297363	150	6	0.1
BEENFIELD ROAD	100041904	Road - Unsealed	Formed	25100	25630	-21.033629	141.297363	-21.02886	141.297827	530	6	0
BEENFIELD ROAD	100041904	Road - Unsealed	Gravel	25630	25680	-21.02886	141.297827	-21.02841	141.297872	50	6	0
BEENFIELD ROAD	100041904	Road - Unsealed	Formed	25680	25980	-21.02841	141.297872	-21.025712	141.298141	300	6	0.1
BEENFIELD ROAD	100041904	Road - Unsealed	Gravel	25980	26080	-21.025712	141.298141	-21.024812	141.29823	100	6	0.1
BEENFIELD ROAD	100041904	Road - Unsealed	Formed	26080	26240	-21.024812	141.29823	-21.023372	141.298372	160	6	0
BEENFIELD ROAD	100041904	Road - Unsealed	Gravel	26240	26300	-21.023372	141.298372	-21.022832	141.298424	60	6	0.1
BEENFIELD ROAD	100041904	Road - Unsealed	Formed	26300	26500	-21.022832	141.298424	-21.021032	141.298582	200	6	0
BEENFIELD ROAD	100041904	Road - Unsealed	Gravel	26500	26550	-21.021032	141.298582	-21.020581	141.298618	50	6	0.1
BEENFIELD ROAD	100041904	Road - Unsealed	Formed	26550	26591.03	-21.020581	141.298618	-21.020264	141.298796	41.03	6	0
BEZUMA ACCESS ROAD	100041902	Road - Unsealed	Drop Section - Gravel	0	160	142.02558	-20.247258	142.02427	-20.246554	160	6	0.15
BEZUMA ACCESS ROAD	100041902	Road - Unsealed	Gravel	160	1840	142.02427	-20.246554	142.00978	-20.240094	1680	6	0.1

BEZUMA ACCESS ROAD	100041902	Road - Unsealed	Formed	1840	2120	-20.240094	142.009782	-20.238571	142.007644	280	6	0	
BEZUMA ACCESS ROAD	100041902	Road - Unsealed	Gravel	2120	2980	-20.238571	142.007644	-20.232793	142.002159	860	6	0.1	
BEZUMA ACCESS ROAD	100041902	Road - Unsealed	Formed	2980	3540	-20.232793	142.002159	-20.228874	141.998768	560	6	0	
BEZUMA ACCESS ROAD	100041902	Road - Unsealed	Gravel	3540	3750	-20.228874	141.998768	-20.227409	141.997491	210	6	0.1	
BEZUMA ACCESS ROAD	100041902	Road - Unsealed	Formed	3750	3770	-20.227409	141.997491	-20.22727	141.997368	20	6	0	
BEZUMA ACCESS ROAD	100041902	Road - Unsealed	Gravel	3770	5240	-20.22727	141.997368	-20.220167	141.986038	1470	6	0.1	
BEZUMA ACCESS ROAD	100041902	Road - Unsealed	Formed	5240	5940	-20.220167	141.986038	-20.218275	141.979657	700	6	0	
BEZUMA ACCESS ROAD	100041902	Road - Unsealed	Gravel	5940	7490	-20.218275	141.979657	-20.217842	141.967238	1550	6	0.1	
BEZUMA ACCESS ROAD	100041902	Road - Unsealed	Formed	7490	13820	-20.217842	141.967238	-20.186215	141.942628	6330	6	0	
BEZUMA ACCESS ROAD	100041902	Road - Unsealed	Gravel	13820	14170	-20.186215	141.942628	-20.183508	141.940961	350	6	0.1	
BEZUMA ACCESS ROAD	100041902	Road - Unsealed	Formed	14170	14490	-20.183508	141.940961	-20.181499	141.938846	320	6	0	
BEZUMA ACCESS ROAD	100041902	Road - Unsealed	Gravel	14490	14640	-20.181499	141.938846	-20.181232	141.937509	150	6	0.1	
BEZUMA ACCESS ROAD	100041902	Road - Unsealed	Formed	14640	22680	-20.181232	141.937509	-20.166985	141.874591	8040	6	0	
BEZUMA ACCESS ROAD	100041902	Road - Unsealed	Gravel	22680	22810	-20.166985	141.874591	-20.166992	141.873351	130	6	0.1	
BEZUMA ACCESS ROAD	100041902	Road - Unsealed	Formed	22810	25030.16	-20.166992	141.873351	-20.166453	141.852342	2220.16	6	0	
BINDOORAN ACCESS ROAD	100137018	Road - Unsealed	Formed	0	130	-20.655373	141.412071	-20.656539	141.411923	130	6	0	
BINDOORAN ACCESS ROAD	100137018	Road - Unsealed	Gravel	130	630	-20.656539	141.411923	-20.661051	141.411783	500	6	0.1	
BINDOORAN ACCESS ROAD	100137018	Road - Unsealed	Formed	630	800	-20.661051	141.411783	-20.662587	141.411787	170	6	0	
BINDOORAN ACCESS ROAD	100137018	Road - Unsealed	Gravel	800	1110	-20.662587	141.411787	-20.665388	141.411812	310	6	0.1	
BINDOORAN ACCESS ROAD	100137018	Road - Unsealed	Formed	1110	2450	-20.665388	141.411812	-20.677495	141.412006	1340	6	0	
BINDOORAN ACCESS ROAD	100137018	Road - Unsealed	Gravel	2450	2820	-20.677495	141.412006	-20.680829	141.412206	370	6	0.1	
BINDOORAN ACCESS ROAD	100137018	Road - Unsealed	Formed	2820	4970	-20.680829	141.412206	-20.700218	141.410911	2150	6	0	
BINDOORAN ACCESS ROAD	100137018	Road - Unsealed	Gravel	4970	5070	-20.700218	141.410911	-20.701119	141.410846	100	6	0.1	
BINDOORAN ACCESS ROAD	100137018	Road - Unsealed	Formed	5070	5090	-20.701119	141.410846	-20.7013	141.410832	20	6	0	
BINDOORAN ACCESS ROAD	100137018	Road - Unsealed	Gravel	5090	5250	-20.7013	141.410832	-20.702742	141.410729	160	6	0.1	
BINDOORAN ACCESS ROAD	100137018	Road - Unsealed	Formed	5250	5350	-20.702742	141.410729	-20.703644	141.410664	100	6	0	
BINDOORAN ACCESS ROAD	100137018	Road - Unsealed	Gravel	5350	5379.922	-20.703644	141.410664	-20.703914	141.410652	29.922	6	0.1	
BODELL ACCESS ROAD	0	Road - Private	Formed	0	4394	141.85183	-20.737245	141.83196	-20.771483	4394	6	0	Property Access - Considered Private/Un-Maintained
BRAESIDE ACCESS ROAD	0	Road - Unsealed	Formed	0	24902	141.57603	-21.443384	141.61581	-21.63059	24902	6	0	
BREENA ACCESS ROAD	0	Road - Private	Formed	0	1736	141.1966	-21.196014	141.19579	-21.180492	1736	6	0	Property Access - Considered Private/Un-Maintained
BRINARD ACCESS ROAD	0	Road - Private	Formed	0	5527	140.95709	-19.797513	140.93501	-19.838669	5527	6	0	Property Access - Considered Private/Un-Maintained
BROADLANDS ACCESS ROAD (MCKINLAY NUL	100137054	Road - Unsealed	Formed	0	4875	-21.425785	141.300095	-21.467861	141.289636	4875	6	0	Property Access Road
BULL CREEK STRATHFIELD ACCESS ROAD	100041930	Road - Unsealed	Formed	0	40	-21.187974	141.187588	-21.188208	141.187295	40	6	0	
BULL CREEK STRATHFIELD ACCESS ROAD	100041930	Road - Unsealed	Gravel	40	370	-21.188208	141.187295	-21.190258	141.184986	330	6	0.1	
BULL CREEK STRATHFIELD ACCESS ROAD	100041930	Road - Unsealed	Formed	370	410	-21.190258	141.184986	-21.190515	141.184716	40	6	0	
BULL CREEK STRATHFIELD ACCESS ROAD	100041930	Road - Unsealed	Gravel	410	630	-21.190515	141.184716	-21.191913	141.18321	220	6	0.1	
BULL CREEK STRATHFIELD ACCESS ROAD	100041930	Road - Unsealed	Formed	630	1630	-21.191913	141.18321	-21.197719	141.175833	1000	6	0	
BULL CREEK STRATHFIELD ACCESS ROAD	100041930	Road - Unsealed	Gravel	1630	2970	-21.197719	141.175833	-21.204094	141.165089	1340	6	0.1	
BULL CREEK STRATHFIELD ACCESS ROAD	100041930	Road - Unsealed	Formed	2970	3078	-21.204094	141.165089	-21.20424	141.164057	108	6	0	
BULL CREEK STRATHFIELD ACCESS ROAD 1	0	Road - Private	Formed	0	7361	141.17306	-21.199797	141.11909	-21.239108	7361	6	0	Property Access - Considered Private/Un-Maintained
BURKE STREET	100041887	Road - Sealed	Bitumen Spray Seal	0	120	-20.657723	141.737643	-20.657753	141.738794	120	10	0	
BURKE STREET	100041887	Road - Sealed	Bitumen Spray Seal	120	300	-20.657753	141.738794	-20.65764	141.740517	180	20	0	
BURKE STREET	100041887	Road - Sealed	Bitumen Spray Seal	300	1425	-20.65764	141.740517	-20.656735	141.751261	1125	10	0	
BURKE STREET WEST	100137143	Road - Sealed	Bitumen Spray Seal	0	1070	-20.656734	141.75079	-20.65772	141.74057	1070	10	0	
BYRNE STREET EAST	100041942	Road - Sealed	Bitumen Spray Seal	0	437	-20.655152	141.741304	-20.654712	141.745472	437	7	0	
BYRNE STREET NORTH	100137057	Road - Sealed	Bitumen Spray Seal	0	116	-20.657738	141.739355	-20.65669	141.739264	116	35	0	
BYRNE STREET WEST	100137058	Road - Sealed	Bitumen Spray Seal	0	440	-20.654795	141.745481	-20.655208	141.741282	440	7	0	Hard-stand access
BYRNE STREET WEST	100137058	Road - Sealed	Bitumen Spray Seal	440	566	-20.655208	141.741282	-20.655304	141.740074	126	20	0	
CABANDA ACCESS ROAD	0	Road - Private	Formed	0	4245	141.42945	-20.18601	141.44475	-20.152968	4245	6	0	Property Access - Considered Private/Un-Maintained
CAIRO ACCESS ROAD	0	Road - Private	Formed	0	3149	141.43649	-21.053607	141.4632	-21.049145	3149	6	0	Property Access - Considered Private/Un-Maintained
CAIWARRA ACCESS ROAD	0	Road - Private	Formed	0	3870	141.3503	-20.622635	141.34713	-20.588435	3870	6	0	Property Access - Considered Private/Un-Maintained
CALEEWA ACCESS ROAD	0	Road - Private	Formed	0	4102	141.41746	-20.337251	141.38598	-20.35664	4102	6	0	Property Access - Considered Private/Un-Maintained
CALEEWA RED YARDS ACCESS ROAD	0	Road - Private	Formed	0	1501	141.3223	-20.309732	141.31134	-20.318478	1501	6	0	Property Access - Considered Private/Un-Maintained
CANNINGTON MINE ACCESS ROAD	0	Road - Private	Formed	0	4477	140.94497	-21.799753	140.92471	-21.833401	4477	6	0	Property Access - Considered Private/Un-Maintained
CARADON ACCESS ROAD	0	Road - Private	Formed	0	4117	141.70671	-21.47254	141.69839	-21.441977	4117	6	0	Property Access - Considered Private/Un-Maintained
CARJOAN ACCESS ROAD	0	Road - Private	Formed	0	379	141.24491	-20.6273	141.24363	-20.63011	379	6	0	Property Access - Considered Private/Un-Maintained
CARRUM ACCESS ROAD	0	Road - Private	Formed	0	6182	141.75641	-20.840676	141.71794	-20.874006	6182	6	0	Property Access - Considered Private/Un-Maintained
CHANNEL DOWNS ACCESS ROAD	0	Road - Private	Formed	0	2676	142.20168	-20.708725	142.22685	-20.707734	2676	6	0	Property Access - Considered Private/Un-Maintained
CHURCH LANE	100137065	Road - Sealed	Bitumen Spray Seal	0	317	-20.653428	141.747283	-20.655668	141.748412	317	6	0	
CLIFTON PARK ACCESS ROAD	0	Road - Private	Formed	0	1792	141.4965	-20.660675	141.49276	-20.67625	1792	6	0	Property Access - Considered Private/Un-Maintained
CLIO STREET	100137024	Road - Unsealed	Formed	0	100	-21.578975	141.921212	-21.578206	141.921692	100	6	0	
CLIO STREET ACCESS	0	Road - Private	Formed	0	223	141.91995	-21.577044	141.92168	-21.57822	223	6	0	Property Access - Considered Private/Un-Maintained
COLWELL ACCESS ROAD	0	Road - Private	Formed	0	608	141.13022	-21.386631	141.12941	-21.391935	608	6	0	Property Access - Considered Private/Un-Maintained
COLWELL YARDS	0	Road - Private	Formed	0	4296	141.17599	-21.366997	141.15473	-21.398194	4296	6	0	Property Access - Considered Private/Un-Maintained
COMBO WATERHOLE ROAD	100041890	Road - Sealed	Bitumen Spray Seal	0	7420	-21.538596	142.058724	-21.599315	142.068979	7420	10	0	

COOLREACH ACCESS ROAD	0	Road - Private	Formed	0	1467	141.77889	-21.036046	141.76812	-21.044117	1467	6	0	Property Access - Considered Private/Un-Maintained
COORDADINE ROAD	100140002	Road - Unsealed	Formed	0	10542	-19.619015	142.235932	-19.61445	142.14041	10542	6	0	
COYNE STREET	100137146	Road - Sealed	Bitumen Spray Seal	0	80	-20.655656	141.749217	-20.655665	141.748459	80	15	0	
COYNE STREET	100137146	Road - Sealed	Bitumen Spray Seal	80	170	-20.655665	141.748459	-20.655753	141.747601	90	20	0	
COYNE STREET	100137146	Road - Sealed	Bitumen Spray Seal	170	1622	-20.655753	141.747601	-20.657488	141.734535	1452	7	0	
COYNE STREET ACCESS	0	Road - Private	Formed	0	209	141.74914	-20.65564	141.75093	-20.65515	209	6	0	Property Access - Considered Private/Un-Maintained
COYNE STREET EAST	100137070	Road - Sealed	Bitumen Spray Seal	0	864	-20.656496	141.739314	-20.655691	141.747559	864	7	0	
CREMONA ACCESS ROAD	0	Road - Private	Formed	0	2303	141.44605	-20.193771	141.457	-20.17574	2303	6	0	Property Access - Considered Private/Un-Maintained
DAGWORTH STREET	100041877	Road - Unsealed	Gravel	0	240	-21.578007	141.919292	-21.576248	141.92062	240	6	0.1	
DALGONALLY ACCESS ROAD	0	Road - Private	Formed	0	11291	141.26042	-20.211607	141.31711	-20.126168	11291	6	0	Property Access - Considered Private/Un-Maintained
DALGONALLY MILLUNGERA ROAD	100041925	Road - Sealed	Bitumen Spray Seal	0	11490	-20.171116	141.240733	-20.107748	141.321495	11490	6	0	
DALGONALLY MILLUNGERA ROAD	100041925	Structures	Floodway - Concrete	11490	11530	-20.107748	141.321495	-20.107389	141.321449	40	6	0	
DALGONALLY MILLUNGERA ROAD	100041925	Road - Sealed	Bitumen Spray Seal	11530	12290	-20.107389	141.321449	-20.108116	141.328273	760	6	0	
DALGONALLY MILLUNGERA ROAD	100041925	Structures	Floodway - Concrete	12290	12310	-20.108116	141.328273	-20.108213	141.328433	20	6	0	
DALGONALLY MILLUNGERA ROAD	100041925	Road - Sealed	Bitumen Spray Seal	12310	15320	-20.108213	141.328433	-20.095181	141.351961	3010	6	0	
DALGONALLY MILLUNGERA ROAD	100041925	Road - Unsealed	Formed	15320	15350	-20.095181	141.351961	-20.095071	141.352223	30	6	0	
DALGONALLY MILLUNGERA ROAD	100041925	Road - Unsealed	Gravel	15350	15400	-20.095071	141.352223	-20.094825	141.352624	50	6	0.1	
DALGONALLY MILLUNGERA ROAD	100041925	Road - Unsealed	Formed	15400	17200	-20.094825	141.352624	-20.089303	141.368769	1800	6	0	
DALGONALLY MILLUNGERA ROAD	100041925	Road - Unsealed	Gravel	17200	17950	-20.089303	141.368769	-20.087558	141.375694	750	6	0.1	
DALGONALLY MILLUNGERA ROAD	100041925	Road - Unsealed	Formed	17950	19540	-20.087558	141.375694	-20.082732	141.389763	1590	6	0	
DALGONALLY MILLUNGERA ROAD	100041925	Road - Unsealed	Gravel	19540	19960	-20.082732	141.389763	-20.080867	141.39326	420	6	0.1	
DALGONALLY MILLUNGERA ROAD	100041925	Road - Unsealed	Formed	19960	20640	-20.080867	141.39326	-20.077901	141.398953	680	6	0	
DALGONALLY MILLUNGERA ROAD	100041925	Road - Unsealed	Gravel	20640	20900	-20.077901	141.398953	-20.076629	141.401044	260	6	0.1	
DALGONALLY MILLUNGERA ROAD	100041925	Road - Unsealed	Formed	20900	21570	-20.076629	141.401044	-20.073884	141.406745	670	6	0	
DALGONALLY MILLUNGERA ROAD	100041925	Road - Unsealed	Gravel	21570	22220	-20.073884	141.406745	-20.073171	141.412769	650	6	0.1	
DALGONALLY MILLUNGERA ROAD	100041925	Road - Unsealed	Formed	22220	25140	-20.073171	141.412769	-20.066427	141.439488	2920	6	0	
DALGONALLY MILLUNGERA ROAD	100041925	Road - Unsealed	Gravel	25140	25910	-20.066427	141.439488	-20.064982	141.446661	770	6	0.1	
DALGONALLY MILLUNGERA ROAD	100041925	Road - Unsealed	Formed	25910	25920	-20.064982	141.446661	-20.064939	141.446745	10	6	0	
DALGONALLY MILLUNGERA ROAD	100041925	Road - Unsealed	Gravel	25920	26790	-20.064939	141.446745	-20.059313	141.452463	870	6	0.1	
DALGONALLY MILLUNGERA ROAD	100041925	Road - Unsealed	Formed	26790	27220	-20.059313	141.452463	-20.057569	141.456057	430	6	0	
DALGONALLY MILLUNGERA ROAD	100041925	Road - Unsealed	Gravel	27220	27290	-20.057569	141.456057	-20.057339	141.456668	70	6	0.1	
DALGONALLY MILLUNGERA ROAD	100041925	Road - Unsealed	Drop Section - Gravel	27290	27330	-20.057339	141.456668	-20.057206	141.457036	40	6	0.1	
DALGONALLY MILLUNGERA ROAD	100041925	Road - Unsealed	Gravel	27330	27580	-20.057206	141.457036	-20.056244	141.459198	250	6	0.1	
DALGONALLY MILLUNGERA ROAD	100041925	Road - Unsealed	Formed	27580	27890	-20.056244	141.459198	-20.054341	141.461277	310	6	0	
DALGONALLY MILLUNGERA ROAD	100041925	Road - Unsealed	Gravel	27890	28240	-20.054341	141.461277	-20.0514	141.462493	350	6	0.1	
DALGONALLY MILLUNGERA ROAD	100041925	Road - Unsealed	Formed	28240	28890	-20.0514	141.462493	-20.0462	141.465376	650	6	0	
DALGONALLY MILLUNGERA ROAD	100041925	Road - Unsealed	Gravel	28890	29400	-20.0462	141.465376	-20.041989	141.467347	510	6	0.1	
DALGONALLY MILLUNGERA ROAD	100041925	Road - Unsealed	Formed	29400	32070	-20.041989	141.467347	-20.023584	141.482717	2670	6	0	
DALGONALLY MILLUNGERA ROAD	100041925	Road - Unsealed	Gravel	32070	32210	-20.023584	141.482717	-20.022799	141.483768	140	6	0.1	
DALGONALLY MILLUNGERA ROAD	100041925	Road - Unsealed	Formed	32210	37400	-20.022799	141.483768	-19.993174	141.522223	5190	6	0	
DALGONALLY MILLUNGERA ROAD	100041925	Road - Unsealed	Gravel	37400	37900	-19.993174	141.522223	-19.988992	141.523836	500	6	0.1	
DALGONALLY MILLUNGERA ROAD	100041925	Road - Unsealed	Formed	37900	38890	-19.988992	141.523836	-19.980107	141.524463	990	6	0	
DALGONALLY MILLUNGERA ROAD	100041925	Road - Unsealed	Drop Section - Formed	38890	38920	-19.980107	141.524463	-19.979836	141.524458	30	6	0	
DALGONALLY MILLUNGERA ROAD	100041925	Road - Unsealed	Formed	38920	38960	-19.979836	141.524458	-19.979475	141.524467	40	6	0	
DALGONALLY MILLUNGERA ROAD	100041925	Road - Unsealed	Gravel	38960	39010	-19.979475	141.524467	-19.979024	141.524496	50	6	0.1	
DALGONALLY MILLUNGERA ROAD	100041925	Road - Unsealed	Drop Section - Gravel	39010	39030	-19.979024	141.524496	-19.978843	141.52451	20	6	0.1	
DALGONALLY MILLUNGERA ROAD	100041925	Road - Unsealed	Gravel	39030	39130	-19.978843	141.52451	-19.977952	141.524661	100	6	0.1	
DALGONALLY MILLUNGERA ROAD	100041925	Road - Unsealed	Drop Section - Gravel	39130	39160	-19.977952	141.524661	-19.977697	141.524757	30	6	0.1	
DALGONALLY MILLUNGERA ROAD	100041925	Road - Unsealed	Gravel	39160	39420	-19.977697	141.524757	-19.975478	141.525537	260	6	0.1	
DALGONALLY MILLUNGERA ROAD	100041925	Road - Unsealed	Formed	39420	39440	-19.975478	141.525537	-19.975311	141.525609	20	6	0	
DALGONALLY MILLUNGERA ROAD	100041925	Road - Unsealed	Gravel	39440	39540	-19.975311	141.525609	-19.974488	141.526003	100	6	0.1	
DALGONALLY MILLUNGERA ROAD	100041925	Road - Unsealed	Formed	39540	39550	-19.974488	141.526003	-19.974404	141.526004	10	6	0	
DALGONALLY MILLUNGERA ROAD	100041925	Road - Unsealed	Gravel	39550	39590	-19.974404	141.526004	-19.974073	141.526193	40	6	0.1	
DALGONALLY MILLUNGERA ROAD	100041925	Road - Unsealed	Drop Section - Formed	39590	39630	-19.974073	141.526193	-19.97376	141.526383	40	6	0	
DALGONALLY MILLUNGERA ROAD	100041925	Road - Unsealed	Gravel	39630	39690	-19.97376	141.526383	-19.973384	141.526792	60	6	0.1	
DALGONALLY MILLUNGERA ROAD	100041925	Road - Unsealed	Formed	39690	40210	-19.973384	141.526792	-19.9733	141.531566	520	6	0	
DALGONALLY MILLUNGERA ROAD	100041925	Road - Unsealed	Drop Section - Formed	40210	40250	-19.9733	141.531566	-19.973488	141.531892	40	6	0	
DALGONALLY MILLUNGERA ROAD	100041925	Road - Unsealed	Formed	40250	40320	-19.973488	141.531892	-19.973888	141.53241	70	6	0	
DALGONALLY MILLUNGERA ROAD	100041925	Road - Unsealed	Drop Section - Formed	40320	40370	-19.973888	141.53241	-19.974183	141.532772	50	6	0	
DALGONALLY MILLUNGERA ROAD	100041925	Road - Unsealed	Formed	40370	40550	-19.974183	141.532772	-19.975238	141.53408	180	6	0	
DALGONALLY MILLUNGERA ROAD	100041925	Road - Unsealed	Gravel	40550	41100	-19.975238	141.53408	-19.973662	141.538655	550	6	0.1	
DALGONALLY MILLUNGERA ROAD	100041925	Road - Unsealed	Formed	41100	41110	-19.973662	141.538655	-19.973608	141.538732	10	6	0	
DALGONALLY MILLUNGERA ROAD	100041925	Road - Unsealed	Gravel	41110	41230	-19.973608	141.538732	-19.97295	141.539643	120	6	0.1	
DALGONALLY MILLUNGERA ROAD	100041925	Road - Unsealed	Formed	41230	41440	-19.97295	141.539643	-19.971687	141.54114	210	6	0	
DALGONALLY MILLUNGERA ROAD	100041925	Road - Unsealed	Drop Section - Formed	41440	41480	-19.971687	141.54114	-19.971422	141.5414	40	6	0	

DALGONALLY MILLUNGERA ROAD	100041925	Road - Unsealed	Formed	41480	42000	-19.971422	141.5414	-19.967774	141.54453	520	6	0
DALGONALLY MILLUNGERA ROAD	100041925	Road - Unsealed	Gravel	42000	42170	-19.967774	141.54453	-19.966407	141.545251	170	6	0.1
DALGONALLY MILLUNGERA ROAD	100041925	Road - Unsealed	Formed	42170	42190	-19.966407	141.545251	-19.966236	141.545313	20	6	0
DALGONALLY MILLUNGERA ROAD	100041925	Road - Unsealed	Gravel	42190	42760	-19.966236	141.545313	-19.963556	141.549607	570	6	0.1
DALGONALLY MILLUNGERA ROAD	100041925	Road - Unsealed	Formed	42760	43120	-19.963556	141.549607	-19.961166	141.551933	360	6	0
DALGONALLY MILLUNGERA ROAD	100041925	Road - Unsealed	Gravel	43120	43420	-19.961166	141.551933	-19.958919	141.553525	300	6	0.1
DALGONALLY MILLUNGERA ROAD	100041925	Road - Unsealed	Formed	43420	43970	-19.958919	141.553525	-19.954809	141.556468	550	6	0
DALGONALLY MILLUNGERA ROAD	100041925	Road - Unsealed	Gravel	43970	47688.211	-19.954809	141.556468	-19.936271	141.585286	3718.211	6	0.1
DALGONALLY WET ACCESS ROAD	0	Road - Private	Formed	0	1156	141.31733	-20.112874	141.31813	-20.122828	1156	6	0
DANCERS VALLEY ROAD	100041909	Road - Unsealed	Formed	0	710	-21.729315	141.582085	-21.732476	141.57612	710	6	0
DANCERS VALLEY ROAD	100041909	Road - Unsealed	Drop Section - Formed	710	750	-21.732476	141.57612	-21.732736	141.575852	40	6	0
DANCERS VALLEY ROAD	100041909	Road - Unsealed	Formed	750	1210	-21.732736	141.575852	-21.735933	141.573111	460	6	0
DANCERS VALLEY ROAD	100041909	Road - Unsealed	Drop Section - Formed	1210	1240	-21.735933	141.573111	-21.736127	141.572908	30	6	0
DANCERS VALLEY ROAD	100041909	Road - Unsealed	Formed	1240	1330	-21.736127	141.572908	-21.73632	141.572137	90	6	0
DANCERS VALLEY ROAD	100041909	Road - Unsealed	Drop Section - Formed	1330	1350	-21.73632	141.572137	-21.736288	141.571947	20	6	0
DANCERS VALLEY ROAD	100041909	Road - Unsealed	Formed	1350	1460	-21.736288	141.571947	-21.73613	141.570897	110	6	0
DANCERS VALLEY ROAD	100041909	Road - Unsealed	Drop Section - Formed	1460	1480	-21.73613	141.570897	-21.736111	141.570705	20	6	0
DANCERS VALLEY ROAD	100041909	Road - Unsealed	Formed	1480	1550	-21.736111	141.570705	-21.736178	141.570034	70	6	0
DANCERS VALLEY ROAD	100041909	Road - Unsealed	Drop Section - Formed	1550	1560	-21.736178	141.570034	-21.736212	141.569944	10	6	0
DANCERS VALLEY ROAD	100041909	Road - Unsealed	Formed	1560	2550	-21.736212	141.569944	-21.742102	141.563586	990	6	0
DANCERS VALLEY ROAD	100041909	Road - Unsealed	Drop Section - Formed	2550	2580	-21.742102	141.563586	-21.742102	141.563296	30	6	0
DANCERS VALLEY ROAD	100041909	Road - Unsealed	Formed	2580	2720	-21.742102	141.563296	-21.742125	141.561942	140	6	0
DANCERS VALLEY ROAD	100041909	Road - Unsealed	Gravel	2720	2820	-21.742125	141.561942	-21.742172	141.560977	100	6	0.1
DANCERS VALLEY ROAD	100041909	Road - Unsealed	Formed	2820	2920	-21.742172	141.560977	-21.742367	141.560036	100	6	0
DANCERS VALLEY ROAD	100041909	Road - Unsealed	Drop Section - Formed	2920	2930	-21.742367	141.560036	-21.742396	141.559944	10	6	0
DANCERS VALLEY ROAD	100041909	Road - Unsealed	Formed	2930	3380	-21.742396	141.559944	-21.74318	141.555695	450	6	0
DANCERS VALLEY ROAD	100041909	Road - Unsealed	Gravel	3380	3490	-21.74318	141.555695	-21.743611	141.55474	110	6	0.1
DANCERS VALLEY ROAD	100041909	Road - Unsealed	Drop Section - Formed	3490	3500	-21.743611	141.55474	-21.743634	141.554646	10	6	0
DANCERS VALLEY ROAD	100041909	Road - Unsealed	Gravel	3500	3740	-21.743634	141.554646	-21.743127	141.552464	240	6	0.1
DANCERS VALLEY ROAD	100041909	Road - Unsealed	Drop Section - Formed	3740	3750	-21.743127	141.552464	-21.743128	141.552367	10	6	0
DANCERS VALLEY ROAD	100041909	Road - Unsealed	Gravel	3750	3990	-21.743128	141.552367	-21.743351	141.550109	240	6	0.1
DANCERS VALLEY ROAD	100041909	Road - Unsealed	Drop Section - Formed	3990	4020	-21.743351	141.550109	-21.743485	141.549858	30	6	0
DANCERS VALLEY ROAD	100041909	Road - Unsealed	Gravel	4020	4070	-21.743485	141.549858	-21.743748	141.549465	50	6	0.1
DANCERS VALLEY ROAD	100041909	Road - Unsealed	Drop Section - Formed	4070	4440	-21.743748	141.549465	-21.746766	141.548226	370	6	0
DANCERS VALLEY ROAD	100041909	Road - Unsealed	Gravel	4440	4500	-21.746766	141.548226	-21.747015	141.547724	60	6	0.1
DANCERS VALLEY ROAD	100041909	Road - Unsealed	Drop Section - Formed	4500	4530	-21.747015	141.547724	-21.747241	141.547565	30	6	0
DANCERS VALLEY ROAD	100041909	Road - Unsealed	Gravel	4530	4600	-21.747241	141.547565	-21.747639	141.547046	70	6	0.1
DANCERS VALLEY ROAD	100041909	Road - Unsealed	Drop Section - Formed	4600	4630	-21.747639	141.547046	-21.74786	141.546879	30	6	0
DANCERS VALLEY ROAD	100041909	Road - Unsealed	Gravel	4630	5070	-21.74786	141.546879	-21.750255	141.545187	440	6	0.1
DANCERS VALLEY ROAD	100041909	Road - Unsealed	Formed	5070	5650	-21.750255	141.545187	-21.75136	141.539891	580	6	0
DANCERS VALLEY ROAD	100041909	Road - Unsealed	Gravel	5650	5700	-21.75136	141.539891	-21.751232	141.539428	50	6	0.1
DANCERS VALLEY ROAD	100041909	Road - Unsealed	Drop Section - Formed	5700	5730	-21.751232	141.539428	-21.75116	141.539148	30	6	0
DANCERS VALLEY ROAD	100041909	Road - Unsealed	Gravel	5730	5940	-21.75116	141.539148	-21.750336	141.537334	210	6	0.1
DANCERS VALLEY ROAD	100041909	Road - Unsealed	Formed	5940	5960	-21.750336	141.537334	-21.750234	141.537175	20	6	0
DANCERS VALLEY ROAD	100041909	Road - Unsealed	Gravel	5960	5970	-21.750234	141.537175	-21.750192	141.537089	10	6	0.1
DANCERS VALLEY ROAD	100041909	Road - Unsealed	Drop Section - Formed	5970	5980	-21.750192	141.537089	-21.750152	141.537003	10	6	0
DANCERS VALLEY ROAD	100041909	Road - Unsealed	Gravel	5980	7030	-21.750152	141.537003	-21.743126	141.530969	1050	6	0.1
DANCERS VALLEY ROAD	100041909	Road - Unsealed	Formed	7030	7110	-21.743126	141.530969	-21.742984	141.530211	80	6	0
DANCERS VALLEY ROAD	100041909	Road - Unsealed	Gravel	7110	7130	-21.742984	141.530211	-21.742962	141.530019	20	6	0.1
DANCERS VALLEY ROAD	100041909	Road - Unsealed	Formed	7130	7200	-21.742962	141.530019	-21.742881	141.529348	70	6	0
DANCERS VALLEY ROAD	100041909	Road - Unsealed	Gravel	7200	7210	-21.742881	141.529348	-21.742869	141.529252	10	6	0.1
DANCERS VALLEY ROAD	100041909	Road - Unsealed	Formed	7210	7250	-21.742869	141.529252	-21.742895	141.528871	40	6	0
DANCERS VALLEY ROAD	100041909	Road - Unsealed	Gravel	7250	7370	-21.742895	141.528871	-21.743439	141.527881	120	6	0.1
DANCERS VALLEY ROAD	100041909	Road - Unsealed	Formed	7370	7420	-21.743439	141.527881	-21.743703	141.527489	50	6	0
DANCERS VALLEY ROAD	100041909	Road - Unsealed	Gravel	7420	7510	-21.743703	141.527489	-21.744209	141.526809	90	6	0.1
DANCERS VALLEY ROAD	100041909	Road - Unsealed	Formed	7510	7570	-21.744209	141.526809	-21.744622	141.526434	60	6	0
DANCERS VALLEY ROAD	100041909	Road - Unsealed	Gravel	7570	7600	-21.744622	141.526434	-21.744826	141.526243	30	6	0.1
DANCERS VALLEY ROAD	100041909	Road - Unsealed	Formed	7600	7630	-21.744826	141.526243	-21.745031	141.526053	30	6	0
DANCERS VALLEY ROAD	100041909	Road - Unsealed	Gravel	7630	7670	-21.745031	141.526053	-21.745299	141.525794	40	6	0.1
DANCERS VALLEY ROAD	100041909	Road - Unsealed	Formed	7670	7700	-21.745299	141.525794	-21.745503	141.525603	30	6	0
DANCERS VALLEY ROAD	100041909	Road - Unsealed	Gravel	7700	7880	-21.745503	141.525603	-21.746519	141.524264	180	6	0.1
DANCERS VALLEY ROAD	100041909	Road - Unsealed	Formed	7880	8030	-21.746519	141.524264	-21.747442	141.523206	150	6	0
DANCERS VALLEY ROAD	100041909	Road - Unsealed	Gravel	8030	8390	-21.747442	141.523206	-21.747768	141.520055	360	6	0.1
DANCERS VALLEY ROAD	100041909	Road - Unsealed	Formed	8390	8410	-21.747768	141.520055	-21.747726	141.519867	20	6	0
DANCERS VALLEY ROAD	100041909	Road - Unsealed	Gravel	8410	8430	-21.747726	141.519867	-21.747717	141.519674	20	6	0.1

DANCERS VALLEY ROAD	100041909	Road - Unsealed	Formed	8430	8450	-21.747717	141.519674	-21.747679	141.519486	20	6	0	
DANCERS VALLEY ROAD	100041909	Road - Unsealed	Gravel	8450	8470	-21.747679	141.519486	-21.747592	141.519318	20	6	0.1	
DANCERS VALLEY ROAD	100041909	Road - Unsealed	Formed	8470	8490	-21.747592	141.519318	-21.747476	141.519169	20	6	0	
DANCERS VALLEY ROAD	100041909	Road - Unsealed	Gravel	8490	8540	-21.747476	141.519169	-21.747178	141.518806	50	6	0.1	
DANCERS VALLEY ROAD	100041909	Road - Unsealed	Formed	8540	8910	-21.747178	141.518806	-21.746856	141.515945	370	6	0	
DANCERS VALLEY ROAD	100041909	Road - Unsealed	Gravel	8910	9000	-21.746856	141.515945	-21.746611	141.515116	90	6	0.1	
DANCERS VALLEY ROAD	100041909	Road - Unsealed	Formed	9000	9260	-21.746611	141.515116	-21.747413	141.512812	260	6	0	
DANCERS VALLEY ROAD	100041909	Road - Unsealed	Gravel	9260	9310	-21.747413	141.512812	-21.747537	141.512354	50	6	0	
DANCERS VALLEY ROAD	100041909	Road - Unsealed	Formed	9310	9320	-21.747537	141.512354	-21.747527	141.512258	10	6	0.1	
DANCERS VALLEY ROAD	100041909	Road - Unsealed	Gravel	9320	9470	-21.747527	141.512258	-21.747079	141.510897	150	6	0.1	
DANCERS VALLEY ROAD	100041909	Road - Unsealed	Formed	9470	11154.947	-21.747079	141.510897	-21.754597	141.498165	1684.947	6	0	
DEBELLA ACCESS ROAD	100137074	Road - Unsealed	Formed	0	180	-20.004328	142.04284	-20.002881	142.042086	180	6	0	
DEBELLA ACCESS ROAD	100137074	Road - Unsealed	Gravel	180	2399	-20.002881	142.042086	-19.988747	142.028755	2219	6	0.1	
DELACOURT ACCESS ROAD	0	Road - Private	Formed	0	4498	141.77249	-21.115949	141.78786	-21.153502	4498	6	0	Property Access - Considered Private/Un-Maintained
DOBBINS YARD ACCESS ROAD	0	Road - Private	Formed	0	9771	141.25805	-21.17921	141.2239	-21.097811	9771	6	0	Property Access - Considered Private/Un-Maintained
EAST CREEK ACCESS ROAD	0	Road - Private	Formed	0	355	142.35777	-19.460908	142.35469	-19.459975	355	6	0	Property Access - Considered Private/Un-Maintained
EDDINGTON ACCESS ROAD	0	Road - Private	Formed	0	70	141.5495	-20.655477	141.54962	-20.654855	70	6	0	Property Access - Considered Private/Un-Maintained
EDITH DOWNS ACCESS ROAD	0	Road - Private	Formed	0	764	142.21195	-20.932666	142.20713	-20.937508	764	6	0	Property Access - Considered Private/Un-Maintained
EDKINS STREET	100137078	Road - Unsealed	Formed	0	804	-21.574508	141.913937	-21.577895	141.919021	804	6	0	
ELOISE MINE ACCESS ROAD	0	Road - Private	Formed	0	289	140.99063	-20.95323	140.98806	-20.952776	289	6	0	Property Access - Considered Private/Un-Maintained
ELROSE BARNSDALE ACCESS ROAD	100140003	Road - Unsealed	Formed	0	9596	140.98459	-20.998851	141.06231	-20.967648	9596	6	0	
ERNSTINA PLACE ACCESS ROAD	100041931	Road - Unsealed	Gravel	0	310	141.07815	-20.649882	141.07806	-20.647105	310	6	0.1	
ERNSTINA PLACE ACCESS ROAD	100041931	Road - Unsealed	Formed	310	500	141.07806	-20.647105	141.0782	-20.645393	190	6	0	
ERNSTINA PLACE ACCESS ROAD	100041931	Road - Unsealed	Gravel	500	690	-20.645393	141.078198	-20.643682	141.07834	190	6	0.1	
ERNSTINA PLACE ACCESS ROAD	100041931	Road - Unsealed	Formed	690	1560	141.07834	-20.643681	141.07903	-20.635847	870	6	0	
ERNSTINA PLACE ACCESS ROAD	100041931	Road - Unsealed	Gravel	1560	1630	141.07903	-20.635847	141.07908	-20.635216	70	6	0.1	
ERNSTINA PLACE ACCESS ROAD	100041931	Road - Unsealed	Formed	1630	3560	141.07908	-20.635216	141.08048	-20.617828	1930	6	0	
ERNSTINA PLACE ACCESS ROAD	100041931	Road - Unsealed	Gravel	3560	3720	141.08048	-20.617828	141.0806	-20.616387	160	6	0.1	
ERNSTINA PLACE ACCESS ROAD	100041931	Road - Unsealed	Formed	3720	6310	141.0806	-20.616387	141.08227	-20.593169	2590	6	0	
ERNSTINA PLACE ACCESS ROAD	100041931	Road - Unsealed	Gravel	6310	6480	-20.593232	141.08228	-20.591703	141.082321	170	6	0.1	
ERNSTINA PLACE ACCESS ROAD	100041931	Road - Unsealed	Formed	6480	7850	-20.591703	141.082321	-20.580773	141.088052	1370	6	0	
ETTA PLAINS ROAD	100041922	Road - Sealed	Bitumen Spray Seal	0	20	-20.095384	141.351452	-20.095204	141.35146	20	6	0	
ETTA PLAINS ROAD	100041922	Road - Unsealed	Gravel	20	1130	-20.095204	141.35146	-20.087352	141.344977	1110	6	0.1	
ETTA PLAINS ROAD	100041922	Road - Unsealed	Formed	1130	1530	-20.087352	141.344977	-20.084586	141.342513	400	6	0	
ETTA PLAINS ROAD	100041922	Road - Unsealed	Gravel	1530	2010	-20.084586	141.342513	-20.081258	141.339569	480	6	0.1	
ETTA PLAINS ROAD	100041922	Road - Unsealed	Formed	2010	2190	-20.081258	141.339569	-20.080011	141.338463	180	6	0	
ETTA PLAINS ROAD	100041922	Road - Unsealed	Gravel	2190	3200	-20.080011	141.338463	-20.073022	141.332251	1010	6	0.1	
ETTA PLAINS ROAD	100041922	Road - Unsealed	Formed	3200	3220	-20.073022	141.332251	-20.072883	141.332129	20	6	0	
ETTA PLAINS ROAD	100041922	Road - Unsealed	Gravel	3220	5210	-20.072883	141.332129	-20.059114	141.319891	1990	6	0.1	
ETTA PLAINS ROAD	100041922	Road - Unsealed	Formed	5210	5610	-20.059114	141.319891	-20.056321	141.317463	400	6	0	
ETTA PLAINS ROAD	100041922	Road - Unsealed	Gravel	5610	11670	-20.056321	141.317463	-20.005353	141.325708	6060	6	0.1	
ETTA PLAINS ROAD	100041922	Road - Unsealed	Formed	11670	12570	-20.005353	141.325708	-19.99755	141.328133	900	6	0	
ETTA PLAINS ROAD	100041922	Road - Unsealed	Gravel	12570	13670	-19.99755	141.328133	-19.988007	141.331072	1100	6	0.1	
ETTA PLAINS ROAD	100041922	Road - Unsealed	Formed	13670	14170	-19.988007	141.331072	-19.983669	141.332405	500	6	0	
ETTA PLAINS ROAD	100041922	Road - Unsealed	Gravel	14170	15010	-19.983669	141.332405	-19.976399	141.332843	840	6	0.1	
ETTA PLAINS ROAD	100041922	Road - Unsealed	Formed	15010	15960	-19.976399	141.332843	-19.968003	141.330988	950	6	0	
ETTA PLAINS ROAD	100041922	Road - Unsealed	Gravel	15960	16460	-19.968003	141.330988	-19.963573	141.33005	500	6	0.1	
ETTA PLAINS ROAD	100041922	Road - Unsealed	Formed	16460	16660	-19.963573	141.33005	-19.9618	141.329679	200	6	0	
ETTA PLAINS ROAD	100041922	Road - Unsealed	Gravel	16660	16760	-19.9618	141.329679	-19.960913	141.329494	100	6	0.1	
ETTA PLAINS ROAD	100041922	Road - Unsealed	Formed	16760	16960	-19.960913	141.329494	-19.95914	141.329125	200	6	0	
ETTA PLAINS ROAD	100041922	Road - Unsealed	Gravel	16960	17160	-19.95914	141.329125	-19.957368	141.328752	200	6	0.1	
ETTA PLAINS ROAD	100041922	Road - Unsealed	Formed	17160	17560	-19.957368	141.328752	-19.953821	141.328015	400	6	0	
ETTA PLAINS ROAD	100041922	Road - Unsealed	Gravel	17560	18610	-19.953821	141.328015	-19.94452	141.326034	1050	6	0.1	
ETTA PLAINS ROAD	100041922	Road - Unsealed	Formed	18610	18860	-19.94452	141.326034	-19.942305	141.325564	250	6	0	
ETTA PLAINS ROAD	100041922	Road - Unsealed	Gravel	18860	19140	141.32556	-19.942305	141.32504	-19.939824	280	6	0.1	
ETTA PLAINS ROAD	100041922	Road - Unsealed	Gravel	19140	19220	141.32504	-19.939824	141.32489	-19.939115	80	6	0.2	
ETTA PLAINS ROAD	100041922	Road - Unsealed	Gravel	19220	19320	141.32489	-19.939115	141.3247	-19.938228	100	6	0.1	
ETTA PLAINS ROAD	100041922	Road - Unsealed	Gravel	19320	19390	141.3247	-19.938228	141.32458	-19.937608	70	6	0.2	
ETTA PLAINS ROAD	100041922	Road - Unsealed	Gravel	19390	19440	141.32458	-19.937608	141.32448	-19.937164	50	6	0.1	
ETTA PLAINS ROAD	100041922	Road - Unsealed	Gravel	19440	19500	141.32448	-19.937164	141.32437	-19.936632	60	6	0.2	
ETTA PLAINS ROAD	100041922	Road - Unsealed	Gravel	19500	19520	141.32437	-19.936632	141.32434	-19.936455	20	6	0.1	
ETTA PLAINS ROAD	100041922	Road - Unsealed	Formed	19520	19750	-19.936455	141.324336	-19.934416	141.323911	230	6	0	
ETTA PLAINS ROAD	100041922	Road - Unsealed	Gravel	19750	20130	141.32391	-19.934416	141.32317	-19.931054	380	6	0.2	
ETTA PLAINS ROAD	100041922	Road - Unsealed	Gravel	20130	20370	141.32317	-19.931054	141.32265	-19.928942	240	6	0.1	
ETTA PLAINS ROAD	100041922	Road - Unsealed	Formed	20370	20390	-19.928942	141.322652	-19.928765	141.32261	20	6	0	

ETTA PLAINS ROAD	100041922	Road - Unsealed	Gravel	20390	20940	-19.928765	141.32261	-19.923917	141.321454	550	6	0.1
ETTA PLAINS ROAD	100041922	Road - Unsealed	Formed	20940	21090	-19.923917	141.321454	-19.922594	141.321141	150	6	0
ETTA PLAINS ROAD	100041922	Road - Unsealed	Gravel	21090	21590	-19.922594	141.321141	-19.918191	141.320071	500	6	0.1
ETTA PLAINS ROAD	100041922	Road - Unsealed	Formed	21590	22140	-19.918191	141.320071	-19.913346	141.318898	550	6	0
ETTA PLAINS ROAD	100041922	Road - Unsealed	Gravel	22140	22690	-19.913346	141.318898	-19.908499	141.317735	550	6	0.1
ETTA PLAINS ROAD	100041922	Road - Unsealed	Formed	22690	23090	-19.908499	141.317735	-19.904975	141.316884	400	6	0
ETTA PLAINS ROAD	100041922	Road - Unsealed	Gravel	23090	24700	-19.904975	141.316884	-19.890792	141.313456	1610	6	0.1
ETTA PLAINS ROAD	100041922	Road - Unsealed	Formed	24700	25650	-19.890792	141.313456	-19.882421	141.311446	950	6	0
ETTA PLAINS ROAD	100041922	Road - Unsealed	Gravel	25650	26150	-19.882421	141.311446	-19.878015	141.310387	500	6	0.1
ETTA PLAINS ROAD	100041922	Road - Unsealed	Formed	26150	27100	-19.878015	141.310387	-19.869646	141.308366	950	6	0
ETTA PLAINS ROAD	100041922	Road - Unsealed	Gravel	27100	27980	-19.869646	141.308366	-19.861868	141.306822	880	6	0.1
ETTA PLAINS ROAD	100041922	Road - Unsealed	Formed	27980	29500	-19.861868	141.306822	-19.848189	141.308142	1520	6	0
ETTA PLAINS ROAD	100041922	Road - Unsealed	Gravel	29500	29833	-19.848189	141.308142	-19.8452	141.308261	333	6	0.1
EULOLO ACCESS ROAD	0	Road - Private	Formed	0	1636	141.52958	-21.240296	141.53661	-21.228749	1636	6	0
EULOLO MCKINLAY ROAD	100041940	Road - Unsealed	Gravel	0	730	-20.99031	141.837249	-20.994299	141.831773	730	6	0.1
EULOLO MCKINLAY ROAD	100041940	Structures	Floodway - Concrete	730	760	-20.994299	141.831773	-20.99431	141.831484	30	4	0
EULOLO MCKINLAY ROAD	100041940	Road - Unsealed	Gravel	760	1010	-20.99431	141.831484	-20.995371	141.829409	250	6	0.1
EULOLO MCKINLAY ROAD	100041940	Road - Unsealed	Formed	1010	1100	-20.995371	141.829409	-20.995918	141.828783	90	6	0
EULOLO MCKINLAY ROAD	100041940	Road - Unsealed	Gravel	1100	1420	141.82878	-20.995918	141.82857	-20.998715	320	6	0.1
EULOLO MCKINLAY ROAD	100041940	Road - Unsealed	Drop Section - Gravel	1420	1530	141.82857	-20.998715	141.82836	-20.999689	110	6	0.15
EULOLO MCKINLAY ROAD	100041940	Road - Unsealed	Formed	1530	1860	141.82836	-20.999689	141.82894	-21.002604	330	6	0
EULOLO MCKINLAY ROAD	100041940	Road - Unsealed	Gravel	1860	2070	-21.002603	141.82894	-21.004436	141.829462	210	6	0.1
EULOLO MCKINLAY ROAD	100041940	Road - Unsealed	Formed	2070	2230	141.82946	-21.004437	141.82983	-21.00584	160	6	0
EULOLO MCKINLAY ROAD	100041940	Road - Unsealed	Drop Section - Gravel	2230	2290	141.82983	-21.00584	141.82997	-21.006366	60	6	0.15
EULOLO MCKINLAY ROAD	100041940	Road - Unsealed	Formed	2290	2430	141.82997	-21.006366	141.8303	-21.007593	140	6	0
EULOLO MCKINLAY ROAD	100041940	Road - Unsealed	Gravel	2430	2520	-21.007592	141.8303	-21.008382	141.830507	90	6	0.1
EULOLO MCKINLAY ROAD	100041940	Road - Unsealed	Formed	2520	2630	141.83051	-21.008382	141.83077	-21.009345	110	6	0
EULOLO MCKINLAY ROAD	100041940	Road - Unsealed	Drop Section - Gravel	2630	2690	141.83077	-21.009345	141.83094	-21.009864	60	6	0.15
EULOLO MCKINLAY ROAD	100041940	Road - Unsealed	Formed	2690	2920	141.83094	-21.009864	141.83158	-21.011849	230	6	0
EULOLO MCKINLAY ROAD	100041940	Road - Unsealed	Gravel	2920	3020	141.83158	-21.011849	141.83173	-21.012741	100	6	0
EULOLO MCKINLAY ROAD	100041940	Road - Unsealed	Drop Section - Gravel	3020	3080	141.83173	-21.012741	141.83185	-21.013272	60	6	0.15
EULOLO MCKINLAY ROAD	100041940	Road - Unsealed	Gravel	3080	3410	141.83185	-21.013272	141.83266	-21.016154	330	6	0
EULOLO MCKINLAY ROAD	100041940	Road - Unsealed	Drop Section - Gravel	3410	3430	141.83266	-21.016154	141.83271	-21.016329	20	6	0.1
EULOLO MCKINLAY ROAD	100041940	Road - Unsealed	Gravel	3430	3560	141.83271	-21.016329	141.83301	-21.01747	130	6	0
EULOLO MCKINLAY ROAD	100041940	Road - Unsealed	Formed	3560	3670	141.83301	-21.01747	141.83325	-21.018437	110	6	0
EULOLO MCKINLAY ROAD	100041940	Road - Unsealed	Drop Section - Gravel	3670	3740	141.83325	-21.018437	141.83342	-21.01905	70	6	0.15
EULOLO MCKINLAY ROAD	100041940	Road - Unsealed	Formed	3740	3970	141.83342	-21.01905	141.83407	-21.021034	230	6	0
EULOLO MCKINLAY ROAD	100041940	Road - Unsealed	Drop Section - Gravel	3970	4020	141.83407	-21.021034	141.83424	-21.021456	50	6	0.15
EULOLO MCKINLAY ROAD	100041940	Road - Unsealed	Formed	4020	4330	141.83424	-21.021456	141.83535	-21.024057	310	6	0
EULOLO MCKINLAY ROAD	100041940	Road - Unsealed	Drop Section - Gravel	4330	4400	141.83535	-21.024057	141.83559	-21.024646	70	6	0.15
EULOLO MCKINLAY ROAD	100041940	Road - Unsealed	Formed	4400	4560	141.83559	-21.024646	141.83617	-21.025988	160	6	0
EULOLO MCKINLAY ROAD	100041940	Road - Unsealed	Drop Section - Gravel	4560	4610	141.83617	-21.025988	141.83634	-21.026408	50	6	0.15
EULOLO MCKINLAY ROAD	100041940	Road - Unsealed	Formed	4610	4710	141.83634	-21.026408	141.8367	-21.027249	100	6	0
EULOLO MCKINLAY ROAD	100041940	Road - Unsealed	Gravel	4710	4730	-21.027248	141.83676	-21.027416	141.836766	20	6	0.1
EULOLO MCKINLAY ROAD	100041940	Road - Unsealed	Drop Section - Gravel	4730	4740	-21.027416	141.836766	-21.0275	141.836801	10	6	0.1
EULOLO MCKINLAY ROAD	100041940	Road - Unsealed	Gravel	4740	4760	-21.0275	141.836801	-21.027668	141.836872	20	6	0.1
EULOLO MCKINLAY ROAD	100041940	Road - Unsealed	Formed	4760	5010	141.83687	-21.027668	141.83777	-21.029766	250	6	0
EULOLO MCKINLAY ROAD	100041940	Road - Unsealed	Drop Section - Gravel	5010	5070	141.83777	-21.029766	141.83798	-21.03027	60	6	0.15
EULOLO MCKINLAY ROAD	100041940	Road - Unsealed	Formed	5070	5110	141.83798	-21.03027	141.83812	-21.030605	40	6	0
EULOLO MCKINLAY ROAD	100041940	Road - Unsealed	Gravel	5110	5190	-21.030604	141.83812	-21.031274	141.838412	80	6	0.1
EULOLO MCKINLAY ROAD	100041940	Road - Unsealed	Formed	5190	5450	141.83841	-21.031275	141.83926	-21.033484	260	6	0
EULOLO MCKINLAY ROAD	100041940	Road - Unsealed	Drop Section - Gravel	5450	5510	141.83926	-21.033484	141.83936	-21.034016	60	6	0.15
EULOLO MCKINLAY ROAD	100041940	Road - Unsealed	Formed	5510	5930	141.83936	-21.034016	141.8398	-21.037787	420	6	0
EULOLO MCKINLAY ROAD	100041940	Road - Unsealed	Gravel	5930	6000	141.8398	-21.037787	141.83986	-21.038417	70	6	0.1
EULOLO MCKINLAY ROAD	100041940	Road - Unsealed	Drop Section - Gravel	6000	6040	141.83986	-21.038417	141.8399	-21.038777	40	6	0.1
EULOLO MCKINLAY ROAD	100041940	Road - Unsealed	Formed	6040	6820	141.8399	-21.038777	141.84059	-21.045794	780	6	0
EULOLO MCKINLAY ROAD	100041940	Road - Unsealed	Drop Section - Gravel	6820	6920	141.84059	-21.045794	141.84068	-21.046693	100	6	0.15
EULOLO MCKINLAY ROAD	100041940	Road - Unsealed	Formed	6920	8420	141.84068	-21.046693	141.84064	-21.060139	1500	6	0
EULOLO MCKINLAY ROAD	100041940	Road - Unsealed	Drop Section - Gravel	8420	8450	-21.060139	141.84064	-21.060406	141.840589	30	6	0.1
EULOLO MCKINLAY ROAD	100041940	Road - Unsealed	Formed	8450	8690	-21.060406	141.840589	-21.062545	141.840206	240	6	0
EULOLO MCKINLAY ROAD	100041940	Road - Unsealed	Drop Section - Gravel	8690	8770	-21.062545	141.840206	-21.063257	141.840076	80	6	0.1
EULOLO MCKINLAY ROAD	100041940	Road - Unsealed	Formed	8770	13340	-21.063257	141.840076	-21.087045	141.818507	4570	6	0
EULOLO MCKINLAY ROAD	100041940	Road - Unsealed	Drop Section - Gravel	13340	13360	-21.087045	141.818507	-21.087105	141.818325	20	6	0.1
EULOLO MCKINLAY ROAD	100041940	Road - Unsealed	Formed	13360	13710	-21.087105	141.818325	-21.088185	141.815159	350	6	0
EULOLO MCKINLAY ROAD	100041940	Road - Unsealed	Drop Section - Gravel	13710	13760	-21.088185	141.815159	-21.088338	141.814705	50	6	0.1

Property Access - Considered Private/Un-Maintained

EULOLO MCKINLAY ROAD	100041940	Road - Unsealed	Formed	13760	18030	-21.088338	141.814705	-21.109597	141.780664	4270	6	0
EULOLO MCKINLAY ROAD	100041940	Road - Unsealed	Gravel	18030	18300	-21.109597	141.780664	-21.111322	141.778826	270	6	0.1
EULOLO MCKINLAY ROAD	100041940	Road - Unsealed	Drop Section - Gravel	18300	18320	-21.111322	141.778826	-21.111459	141.778701	20	6	0.1
EULOLO MCKINLAY ROAD	100041940	Road - Unsealed	Gravel	18710	18710	-21.111459	141.778701	-21.113928	141.776033	390	6	0.1
EULOLO MCKINLAY ROAD	100041940	Road - Unsealed	Drop Section - Gravel	18710	18760	-21.113928	141.776033	-21.114181	141.775635	50	6	0.1
EULOLO MCKINLAY ROAD	100041940	Road - Unsealed	Gravel	18760	18810	-21.114181	141.775635	-21.114417	141.775224	50	6	0.1
EULOLO MCKINLAY ROAD	100041940	Road - Unsealed	Formed	18810	20600	-21.114417	141.775224	-21.123794	141.761444	1790	6	0
EULOLO MCKINLAY ROAD	100041940	Road - Unsealed	Drop Section - Gravel	20600	20630	-21.123794	141.761444	-21.123955	141.761212	30	6	0
EULOLO MCKINLAY ROAD	100041940	Road - Unsealed	Formed	20630	24320	-21.123955	141.761212	-21.146358	141.734956	3690	6	0.1
EULOLO MCKINLAY ROAD	100041940	Road - Unsealed	Drop Section - Gravel	24320	24330	-21.146358	141.734956	-21.146416	141.734882	10	6	0.1
EULOLO MCKINLAY ROAD	100041940	Road - Unsealed	Formed	24330	24840	-21.146416	141.734882	-21.14941	141.731149	510	6	0
EULOLO MCKINLAY ROAD	100041940	Road - Unsealed	Drop Section - Gravel	24840	24850	-21.14941	141.731149	-21.14947	141.731077	10	6	0.1
EULOLO MCKINLAY ROAD	100041940	Road - Unsealed	Formed	24850	25340	-21.14947	141.731077	-21.152246	141.727411	490	6	0
EULOLO MCKINLAY ROAD	100041940	Road - Unsealed	Drop Section - Gravel	25340	25350	-21.152246	141.727411	-21.152291	141.727328	10	6	0.1
EULOLO MCKINLAY ROAD	100041940	Road - Unsealed	Formed	25350	27710	-21.152291	141.727328	-21.156492	141.706706	2360	6	0
EULOLO MCKINLAY ROAD	100041940	Road - Unsealed	Drop Section - Gravel	27710	27720	-21.156492	141.706706	-21.156481	141.70661	10	6	0
EULOLO MCKINLAY ROAD	100041940	Road - Unsealed	Formed	27720	27960	-21.156481	141.70661	-21.156435	141.704305	240	6	0.1
EULOLO MCKINLAY ROAD	100041940	Road - Unsealed	Drop Section - Gravel	27960	27980	-21.156435	141.704305	-21.156455	141.704114	20	6	0.1
EULOLO MCKINLAY ROAD	100041940	Road - Unsealed	Formed	27980	30170	-21.156455	141.704114	-21.163136	141.685426	2190	6	0
EULOLO MCKINLAY ROAD	100041940	Road - Unsealed	Drop Section - Gravel	30170	30190	-21.163136	141.685426	-21.163219	141.685255	20	6	0.1
EULOLO MCKINLAY ROAD	100041940	Road - Unsealed	Formed	30190	30590	-21.163219	141.685255	-21.165226	141.682094	400	6	0
EULOLO MCKINLAY ROAD	100041940	Road - Unsealed	Gravel	30590	31080	-21.165226	141.682094	-21.164963	141.677615	490	6	0.1
EULOLO MCKINLAY ROAD	100041940	Road - Unsealed	Formed	31080	31440	-21.164963	141.677615	-21.167065	141.675048	360	6	0
EULOLO MCKINLAY ROAD	100041940	Road - Unsealed	Drop Section - Gravel	31440	31490	-21.167065	141.675048	-21.167179	141.674582	50	6	0
EULOLO MCKINLAY ROAD	100041940	Road - Unsealed	Formed	31490	31630	-21.167179	141.674582	-21.167591	141.67331	140	6	0.1
EULOLO MCKINLAY ROAD	100041940	Road - Unsealed	Drop Section - Gravel	31630	31650	-21.167591	141.67331	-21.167669	141.673137	20	6	0.1
EULOLO MCKINLAY ROAD	100041940	Road - Unsealed	Formed	31650	35160	-21.167669	141.673137	-21.181809	141.643084	3510	6	0
EULOLO MCKINLAY ROAD	100041940	Road - Unsealed	Drop Section - Gravel	35160	35170	-21.181809	141.643084	-21.181849	141.642997	10	6	0.1
EULOLO MCKINLAY ROAD	100041940	Road - Unsealed	Formed	35170	35840	-21.181849	141.642997	-21.184613	141.637255	670	6	0
EULOLO MCKINLAY ROAD	100041940	Road - Unsealed	Drop Section - Gravel	35840	35910	-21.184613	141.637255	-21.184909	141.636659	70	6	0.1
EULOLO MCKINLAY ROAD	100041940	Road - Unsealed	Formed	35910	37010	-21.184909	141.636659	-21.189646	141.627536	1100	6	0
EULOLO MCKINLAY ROAD	100041940	Road - Unsealed	Drop Section - Gravel	37010	37030	-21.189646	141.627536	-21.1897	141.627352	20	6	0
EULOLO MCKINLAY ROAD	100041940	Road - Unsealed	Formed	37030	37350	-21.1897	141.627352	-21.190764	141.624488	320	6	0.1
EULOLO MCKINLAY ROAD	100041940	Road - Unsealed	Drop Section - Gravel	37350	37370	-21.190764	141.624488	-21.190843	141.624315	20	6	0.1
EULOLO MCKINLAY ROAD	100041940	Road - Unsealed	Formed	37370	37670	-21.190843	141.624315	-21.19206	141.621741	300	6	0
EULOLO MCKINLAY ROAD	100041940	Road - Unsealed	Drop Section - Gravel	37670	37700	-21.19206	141.621741	-21.192146	141.621466	30	6	0.1
EULOLO MCKINLAY ROAD	100041940	Road - Unsealed	Formed	37700	39500	-21.192146	141.621466	-21.20014	141.606379	1800	6	0
EULOLO MCKINLAY ROAD	100041940	Road - Unsealed	Drop Section - Gravel	39500	39530	-21.20014	141.606379	-21.200271	141.606126	30	6	0.1
EULOLO MCKINLAY ROAD	100041940	Road - Unsealed	Formed	39530	40670	-21.200271	141.606126	-21.204862	141.596301	1140	6	0
EULOLO MCKINLAY ROAD	100041940	Road - Unsealed	Drop Section - Gravel	40670	40690	-21.204862	141.596301	-21.204945	141.59613	20	6	0
EULOLO MCKINLAY ROAD	100041940	Road - Unsealed	Formed	40690	42830	-21.204945	141.59613	-21.216375	141.579575	2140	6	0.1
EULOLO MCKINLAY ROAD	100041940	Road - Unsealed	Drop Section - Gravel	42830	42850	-21.216375	141.579575	-21.216469	141.579411	20	6	0.1
EULOLO MCKINLAY ROAD	100041940	Road - Unsealed	Formed	42850	43330	-21.216469	141.579411	-21.219087	141.575743	480	6	0
EULOLO MCKINLAY ROAD	100041940	Road - Unsealed	Drop Section - Gravel	43330	43350	-21.219087	141.575743	-21.219193	141.575587	20	6	0.1
EULOLO MCKINLAY ROAD	100041940	Road - Unsealed	Formed	43350	44200	-21.219193	141.575587	-21.224219	141.569414	850	6	0
EULOLO MCKINLAY ROAD	100041940	Road - Unsealed	Drop Section - Gravel	44200	44230	-21.224219	141.569414	-21.224399	141.569198	30	6	0.1
EULOLO MCKINLAY ROAD	100041940	Road - Unsealed	Formed	44230	44690	-21.224399	141.569198	-21.225635	141.565572	460	6	0
EULOLO MCKINLAY ROAD	100041940	Road - Unsealed	Drop Section - Gravel	44690	44720	-21.225635	141.565572	-21.225505	141.565319	30	6	0
EULOLO MCKINLAY ROAD	100041940	Road - Unsealed	Formed	44720	45140	-21.225505	141.565319	-21.226657	141.563108	420	6	0.1
EULOLO MCKINLAY ROAD	100041940	Road - Unsealed	Drop Section - Gravel	45140	45150	-21.226657	141.563108	-21.226743	141.563137	10	6	0.1
EULOLO MCKINLAY ROAD	100041940	Road - Unsealed	Formed	45150	45230	-21.226743	141.563137	-21.22743	141.563377	80	6	0
EULOLO MCKINLAY ROAD	100041940	Road - Unsealed	Drop Section - Gravel	45230	45240	-21.22743	141.563377	-21.227516	141.563407	10	6	0.1
EULOLO MCKINLAY ROAD	100041940	Road - Unsealed	Formed	45240	45390	-21.227516	141.563407	-21.228811	141.563831	150	6	0
EULOLO MCKINLAY ROAD	100041940	Road - Unsealed	Drop Section - Gravel	45390	45410	-21.228811	141.563831	-21.228983	141.563891	20	6	0.1
EULOLO MCKINLAY ROAD	100041940	Road - Unsealed	Formed	45410	45660	-21.228983	141.563891	-21.231142	141.564598	250	6	0
EULOLO MCKINLAY ROAD	100041940	Road - Unsealed	Drop Section - Gravel	45660	45670	-21.231142	141.564598	-21.231229	141.564626	10	6	0
EULOLO MCKINLAY ROAD	100041940	Road - Unsealed	Formed	45670	45930	-21.231229	141.564626	-21.233474	141.565362	260	6	0.1
EULOLO MCKINLAY ROAD	100041940	Road - Unsealed	Drop Section - Gravel	45930	45950	-21.233474	141.565362	-21.233646	141.565342	20	6	0.1
EULOLO MCKINLAY ROAD	100041940	Road - Unsealed	Formed	45950	47550	-21.233646	141.565342	-21.239597	141.55493	1600	6	0
EULOLO MCKINLAY ROAD	100041940	Road - Unsealed	Drop Section - Gravel	47550	47590	-21.239597	141.55493	-21.239666	141.554552	40	6	0.1
EULOLO MCKINLAY ROAD	100041940	Road - Unsealed	Formed	47590	47890	-21.239666	141.554552	-21.240168	141.551711	300	6	0
EULOLO MCKINLAY ROAD	100041940	Road - Unsealed	Drop Section - Gravel	47890	47930	-21.240168	141.551711	-21.240236	141.551333	40	6	0.1
EULOLO MCKINLAY ROAD	100041940	Road - Unsealed	Formed	47930	49110	-21.240236	141.551333	-21.242279	141.540172	1180	6	0
EULOLO MCKINLAY ROAD	100041940	Road - Unsealed	Drop Section - Gravel	49110	49120	-21.242279	141.540172	-21.242296	141.540077	10	6	0.1
EULOLO MCKINLAY ROAD	100041940	Road - Unsealed	Formed	49120	49870	-21.242296	141.540077	-21.243524	141.532972	750	6	0

EULOLO MCKINLAY ROAD	100041940	Road - Unsealed	Drop Section - Gravel	49870	49890	-21.243524	141.532972	-21.243522	141.532779	20	6	0.1
EULOLO MCKINLAY ROAD	100041940	Road - Unsealed	Formed	49890	50480	-21.243522	141.532779	-21.240166	141.528801	590	6	0
EULOLO MCKINLAY ROAD	100041940	Road - Unsealed	Drop Section - Gravel	50480	50500	-21.240166	141.528801	-21.240199	141.528612	20	6	0.1
EULOLO MCKINLAY ROAD	100041940	Road - Unsealed	Formed	50500	50580	-21.240199	141.528612	-21.240406	141.527874	80	6	0
EULOLO MCKINLAY ROAD	100041940	Road - Unsealed	Gravel	50580	50620	-21.240406	141.527874	-21.240554	141.527523	40	6	0.1
EULOLO MCKINLAY ROAD	100041940	Road - Unsealed	Formed	50620	50650	-21.240554	141.527523	-21.240683	141.527268	30	6	0
EULOLO MCKINLAY ROAD	100041940	Road - Unsealed	Drop Section - Gravel	50650	50730	-21.240683	141.527268	-21.241021	141.526587	80	6	0.1
EULOLO MCKINLAY ROAD	100041940	Road - Unsealed	Formed	50730	51050	-21.241021	141.526587	-21.242512	141.523978	320	6	0
EULOLO MCKINLAY ROAD	100041940	Road - Unsealed	Drop Section - Gravel	51050	51070	-21.242512	141.523978	-21.242584	141.523801	20	6	0.1
EULOLO MCKINLAY ROAD	100041940	Road - Unsealed	Formed	51070	52240	-21.242584	141.523801	-21.245831	141.513072	1170	6	0
EULOLO MCKINLAY ROAD	100041940	Road - Unsealed	Drop Section - Gravel	52240	52260	-21.245831	141.513072	-21.245883	141.512888	20	6	0.1
EULOLO MCKINLAY ROAD	100041940	Road - Unsealed	Formed	52260	53050	-21.245883	141.512888	-21.248522	141.505842	790	6	0
EULOLO MCKINLAY ROAD	100041940	Road - Unsealed	Drop Section - Gravel	53050	53070	-21.248522	141.505842	-21.248611	141.505674	20	6	0.1
EULOLO MCKINLAY ROAD	100041940	Road - Unsealed	Formed	53070	56860	-21.248611	141.505674	-21.262968	141.472648	3790	6	0
EULOLO MCKINLAY ROAD	100041940	Road - Unsealed	Drop Section - Gravel	56860	56880	-21.262968	141.472648	-21.263052	141.472478	20	6	0.1
EULOLO MCKINLAY ROAD	100041940	Road - Unsealed	Formed	56880	59630	-21.263052	141.472478	-21.270559	141.447393	2750	6	0
EULOLO MCKINLAY ROAD	100041940	Road - Unsealed	Drop Section - Gravel	59630	59650	-21.270559	141.447393	-21.270601	141.447206	20	6	0.1
EULOLO MCKINLAY ROAD	100041940	Road - Unsealed	Formed	59650	59900	-21.270601	141.447206	-21.271105	141.444857	250	6	0
EULOLO MCKINLAY ROAD	100041940	Road - Unsealed	Drop Section - Gravel	59900	59940	-21.271105	141.444857	-21.271172	141.444478	40	6	0.1
EULOLO MCKINLAY ROAD	100041940	Road - Unsealed	Formed	59940	60910	-21.271172	141.444478	-21.272507	141.43524	970	6	0
EULOLO MCKINLAY ROAD	100041940	Road - Unsealed	Drop Section - Gravel	60910	60970	-21.272507	141.43524	-21.272597	141.43467	60	6	0.1
EULOLO MCKINLAY ROAD	100041940	Road - Unsealed	Formed	60970	63610	-21.272597	141.43467	-21.273526	141.409468	2640	6	0
EULOLO MCKINLAY ROAD	100041940	Road - Unsealed	Drop Section - Gravel	63610	63650	-21.273526	141.409468	-21.273492	141.409084	40	6	0.1
EULOLO MCKINLAY ROAD	100041940	Road - Unsealed	Formed	63650	64770	-21.273492	141.409084	-21.27202	141.398408	1120	6	0
EULOLO MCKINLAY ROAD	100041940	Road - Unsealed	Drop Section - Gravel	64770	64830	-21.27202	141.398408	-21.271927	141.397839	60	6	0.1
EULOLO MCKINLAY ROAD	100041940	Road - Unsealed	Formed	64830	65680	-21.271927	141.397839	-21.270735	141.389749	850	6	0
EULOLO MCKINLAY ROAD	100041940	Road - Unsealed	Drop Section - Gravel	65680	65700	-21.270735	141.389749	-21.270718	141.389557	20	6	0.1
EULOLO MCKINLAY ROAD	100041940	Road - Unsealed	Formed	65700	66290	-21.270718	141.389557	-21.270195	141.383898	590	6	0
EULOLO MCKINLAY ROAD	100041940	Road - Unsealed	Drop Section - Gravel	66290	66310	-21.270195	141.383898	-21.270177	141.383706	20	6	0.1
EULOLO MCKINLAY ROAD	100041940	Road - Unsealed	Formed	66310	66850	-21.270177	141.383706	-21.269636	141.378533	540	6	0
EULOLO MCKINLAY ROAD	100041940	Road - Unsealed	Drop Section - Gravel	66850	66890	-21.269636	141.378533	-21.269586	141.378151	40	6	0.1
EULOLO MCKINLAY ROAD	100041940	Road - Unsealed	Formed	66890	67490	-21.269586	141.378151	-21.268852	141.372421	600	6	0
EULOLO MCKINLAY ROAD	100041940	Road - Unsealed	Drop Section - Gravel	67490	67520	-21.268852	141.372421	-21.268812	141.372135	30	6	0.1
EULOLO MCKINLAY ROAD	100041940	Road - Unsealed	Formed	67520	68060	-21.268812	141.372135	-21.268138	141.366698	540	6	0
EULOLO MCKINLAY ROAD	100041940	Road - Unsealed	Drop Section - Gravel	68060	68090	-21.268138	141.366698	-21.268101	141.366694	30	6	0.1
EULOLO MCKINLAY ROAD	100041940	Road - Unsealed	Formed	68090	68670	-21.268101	141.366694	-21.267581	141.361142	580	6	0
EULOLO MCKINLAY ROAD	100041940	Road - Unsealed	Drop Section - Gravel	68670	68720	-21.267581	141.361142	-21.267667	141.360671	50	6	0.1
EULOLO MCKINLAY ROAD	100041940	Road - Unsealed	Formed	68720	68850	-21.267667	141.360671	-21.268271	141.359599	130	6	0
EULOLO MCKINLAY ROAD	100041940	Road - Unsealed	Drop Section - Gravel	68850	68920	-21.268271	141.359599	-21.268553	141.358995	70	6	0.1
EULOLO MCKINLAY ROAD	100041940	Road - Unsealed	Formed	68920	69140	-21.268553	141.358995	-21.269527	141.357201	220	6	0
EULOLO MCKINLAY ROAD	100041940	Road - Unsealed	Drop Section - Gravel	69140	69170	-21.269527	141.357201	-21.269514	141.356913	30	6	0.1
EULOLO MCKINLAY ROAD	100041940	Road - Unsealed	Formed	69170	69380	-21.269514	141.356913	-21.269217	141.354914	210	6	0
EULOLO MCKINLAY ROAD	100041940	Road - Unsealed	Drop Section - Gravel	69380	69450	-21.269217	141.354914	-21.269097	141.354251	70	6	0.1
EULOLO MCKINLAY ROAD	100041940	Road - Unsealed	Formed	69450	72260	-21.269097	141.354251	-21.269671	141.327553	2810	6	0
EULOLO MCKINLAY ROAD	100041940	Road - Unsealed	Drop Section - Gravel	72260	72280	-21.269671	141.327553	-21.269692	141.327361	20	6	0.1
EULOLO MCKINLAY ROAD	100041940	Road - Unsealed	Formed	72280	72540	-21.269692	141.327361	-21.269982	141.325069	240	6	0
EULOLO MCKINLAY ROAD	100041940	Road - Unsealed	Drop Section - Gravel	72540	72540	-21.269982	141.325069	-21.269999	141.324877	20	6	0.1
EULOLO MCKINLAY ROAD	100041940	Road - Unsealed	Formed	72540	73270	-21.269999	141.324877	-21.27049	141.31786	730	6	0
EULOLO MCKINLAY ROAD	100041940	Road - Unsealed	Drop Section - Gravel	73270	73290	-21.27049	141.31786	-21.270509	141.317668	20	6	0.1
EULOLO MCKINLAY ROAD	100041940	Road - Unsealed	Formed	73290	74400	-21.270509	141.317668	-21.271934	141.307081	1110	6	0
EULOLO MCKINLAY ROAD	100041940	Road - Unsealed	Drop Section - Gravel	74400	74420	-21.271934	141.307081	-21.271966	141.306891	20	6	0.1
EULOLO MCKINLAY ROAD	100041940	Road - Unsealed	Formed	74420	75302	-21.271966	141.306891	-21.274112	141.298777	882	6	0
EURABA ACCESS ROAD	100140004	Road - Unsealed	Gravel	0	170	142.2728	-20.478042	142.2743	-20.478614	170	6	0.1
EURABA ACCESS ROAD	100140004	Road - Unsealed	Formed	170	1510	142.2743	-20.478614	142.28715	-20.479774	1340	6	0
EURABA ACCESS ROAD	100140004	Road - Unsealed	Gravel	1510	1590	142.28715	-20.479774	142.28792	-20.479831	80	6	0.1
EURABA ACCESS ROAD	100140004	Road - Unsealed	Formed	1590	1920	142.28792	-20.479831	142.29108	-20.480092	330	6	0
EURABA ACCESS ROAD	100140004	Road - Unsealed	Gravel	1920	2010	142.29108	-20.480092	142.29195	-20.480166	90	6	0.1
EURABA ACCESS ROAD	100140004	Road - Unsealed	Formed	2010	3080	142.29195	-20.480166	142.30223	-20.480944	1070	6	0
EURABA ACCESS ROAD	100140004	Road - Unsealed	Gravel	3080	3130	142.30223	-20.480944	142.30271	-20.480978	50	6	0.1
EURABA ACCESS ROAD	100140004	Road - Unsealed	Formed	3130	3770	142.30271	-20.480978	142.30858	-20.48174	640	6	0
EURABA ACCESS ROAD	100140004	Road - Unsealed	Gravel	3770	3850	142.30858	-20.48174	142.30837	-20.482438	80	6	0.1
EURABA ACCESS ROAD	100140004	Road - Unsealed	Formed	3850	4340	142.30837	-20.482438	142.30861	-20.486845	490	6	0
EURABA ACCESS ROAD	100140004	Road - Unsealed	Gravel	4340	4410	142.30861	-20.486845	142.30871	-20.487475	70	6	0.1
EURABA ACCESS ROAD	100140004	Road - Unsealed	Formed	4410	11215	142.30871	-20.487475	142.3681	-20.500151	6805	6	0
FAIRWAY DRIVE	100137104	Road - Unsealed	Gravel	0	503	-20.659156	141.748217	-20.659176	141.752858	503	6	0.1

FLERS ACCESS ROAD	0	Road - Private	Formed	0	4979	141.48568	-20.411822	141.52177	-20.382559	4979	6	0	Property Access - Considered Private/Un-Maintained
GAROMNA ACCESS ROAD	0	Road - Private	Formed	0	3596	141.83094	-20.713854	141.86294	-20.702791	3596	6	0	Property Access - Considered Private/Un-Maintained
GERWIN ACCESS ROAD	0	Road - Private	Formed	0	6055	141.64116	-20.05265	141.68662	-20.080561	6055	6	0	Property Access - Considered Private/Un-Maintained
GILLIAT PLAINS ACCESS ROAD	100041933	Road - Unsealed	Gravel	0	40	141.44645	-20.636893	141.44622	-20.636599	40	6	0.1	
GILLIAT PLAINS ACCESS ROAD	100041933	Road - Unsealed	Formed	40	3140	141.44622	-20.636599	141.42396	-20.61807	3100	6	0	
GILLIAT PLAINS ACCESS ROAD	100041933	Road - Unsealed	Gravel	3140	3190	141.42396	-20.61807	141.42359	-20.617774	50	6	0.1	
GILLIAT PLAINS ACCESS ROAD	100041933	Road - Unsealed	Formed	3190	7080	141.42359	-20.617774	141.3978	-20.592663	3890	6	0	
GILLIAT PLAINS ACCESS ROAD	100041933	Road - Unsealed	Gravel	7080	7120	141.3978	-20.592663	141.39744	-20.592529	40	6	0	
GILLIAT PLAINS ACCESS ROAD	100041933	Road - Unsealed	Formed	7120	12930	141.39744	-20.592529	141.3589	-20.555689	5810	6	0.1	
GILLIAT PLAINS ACCESS ROAD	100041933	Road - Unsealed	Gravel	12930	12980	141.3589	-20.555689	141.35857	-20.55536	50	6	0.1	
GILLIAT PLAINS ACCESS ROAD	100041933	Road - Unsealed	Formed	12980	14870	141.35857	-20.55536	141.35045	-20.540095	1890	6	0	
GILLIAT PLAINS ACCESS ROAD	100041933	Road - Unsealed	Gravel	14870	14970	141.35045	-20.540095	141.35017	-20.539234	100	6	0.1	
GILLIAT PLAINS ACCESS ROAD	100041933	Road - Unsealed	Formed	14970	22918	141.35017	-20.539234	141.32411	-20.476203	7948	6	0	
GLADEVALE ROAD	100041916	Road - Sealed	Bitumen Spray Seal	0	140	-20.37147	142.287604	-20.370304	142.288122	140	4	0	
GLADEVALE ROAD	100041916	Road - Unsealed	Gravel	140	490	142.28812	-20.370304	142.28927	-20.367336	350	6	0.1	
GLADEVALE ROAD	100041916	Road - Unsealed	Formed	490	560	142.28927	-20.367336	142.28942	-20.366721	70	6	0	
GLADEVALE ROAD	100041916	Road - Unsealed	Gravel	560	740	142.28942	-20.366721	142.2898	-20.365133	180	6	0.1	
GLADEVALE ROAD	100041916	Road - Unsealed	Drop Section - Gravel	740	790	142.2898	-20.365133	142.28988	-20.364689	50	6	0.1	
GLADEVALE ROAD	100041916	Road - Unsealed	Gravel	790	820	142.28988	-20.364689	142.28994	-20.364423	30	6	0	
GLADEVALE ROAD	100041916	Road - Unsealed	Formed	820	1610	142.28994	-20.364423	142.2915	-20.357443	790	6	0.1	
GLADEVALE ROAD	100041916	Road - Unsealed	Gravel	1610	1650	142.2915	-20.357443	142.29159	-20.357092	40	6	0.1	
GLADEVALE ROAD	100041916	Road - Unsealed	Formed	1650	1800	142.29159	-20.357092	142.29181	-20.355754	150	6	0	
GLADEVALE ROAD	100041916	Road - Unsealed	Gravel	1800	1850	142.29181	-20.355754	142.29181	-20.355303	50	6	0.1	
GLADEVALE ROAD	100041916	Road - Unsealed	Drop Section - Gravel	1850	1930	-20.355303	142.291813	-20.354581	142.291816	80	6	0	
GLADEVALE ROAD	100041916	Road - Unsealed	Formed	1930	2170	142.29182	-20.35458	142.29218	-20.352462	240	6	0.1	
GLADEVALE ROAD	100041916	Road - Unsealed	Drop Section - Gravel	2170	2260	142.29218	-20.352462	142.29185	-20.351711	90	6	0.1	
GLADEVALE ROAD	100041916	Road - Unsealed	Formed	2260	2490	142.29185	-20.351711	142.29168	-20.349666	230	6	0	
GLADEVALE ROAD	100041916	Road - Unsealed	Drop Section - Gravel	2490	2530	-20.349667	142.291675	-20.349309	142.291723	40	6	0.1	
GLADEVALE ROAD	100041916	Road - Unsealed	Formed	2530	2700	142.29172	-20.349308	142.29217	-20.347834	170	6	0	
GLADEVALE ROAD	100041916	Road - Unsealed	Drop Section - Gravel	2700	2840	142.29217	-20.347834	142.29262	-20.34664	140	6	0.15	
GLADEVALE ROAD	100041916	Road - Unsealed	Formed	2840	3640	142.29262	-20.34664	142.29511	-20.339808	800	6	0	
GLADEVALE ROAD	100041916	Road - Unsealed	Drop Section - Formed	3640	3720	-20.339809	142.295114	-20.339156	142.295441	80	6	0	
GLADEVALE ROAD	100041916	Road - Unsealed	Formed	3720	5970	-20.339156	142.295441	-20.325885	142.311725	2250	6	0	
GLADEVALE ROAD	100041916	Road - Unsealed	Gravel	5970	6050	-20.325885	142.311725	-20.325424	142.312315	80	6	0.1	
GLADEVALE ROAD	100041916	Road - Unsealed	Formed	6050	9370	-20.325424	142.312315	-20.306738	142.337185	3320	6	0	
GLADEVALE ROAD	100041916	Road - Unsealed	Gravel	9370	9612	-20.306738	142.337185	-20.305375	142.339003	242	6	0.1	
GLENAGRA ACCESS ROAD	0	Road - Private	Formed	0	2469	141.81199	-21.525618	141.79667	-21.542683	2469	6	0	Property Access - Considered Private/Un-Maintained
GLENBEDE ACCESS ROAD	0	Road - Private	Formed	0	9013	141.42241	-21.122971	141.48759	-21.082775	9013	6	0	Property Access - Considered Private/Un-Maintained
GLENBERVIE ACCESS ROAD	0	Road - Private	Formed	0	11334	141.94387	-21.140633	141.8958	-21.229539	11334	6	0	Property Access - Considered Private/Un-Maintained
GLENMORE ACCESS ROAD	0	Road - Private	Formed	0	631	142.19946	-20.008839	142.20483	-20.010247	631	6	0	Property Access - Considered Private/Un-Maintained
GOLDRING STREET	100041879	Road - Sealed	Asphalt	0	1547	-20.657723	141.737643	-20.656735	141.751261	1547	15	0	State Government Road
GOOGLUM STREET	100137086	Road - Unsealed	Formed	0	137	-21.577614	141.918641	-21.577852	141.917345	137	6	0	
HADDINGTON LAVERA ACCESS ROAD	0	Road - Private	Formed	0	9653	141.34351	-20.085738	141.3879	-20.010462	9653	6	0	Property Access - Considered Private/Un-Maintained
HAMPDEN DOWNS ACCESS ROAD	0	Road - Private	Formed	0	2745	141.68694	-21.472119	141.68934	-21.496128	2745	6	0	Property Access - Considered Private/Un-Maintained
HICKMAN STREET	100041944	Road - Sealed	Bitumen Spray Seal	0	379	-20.653013	141.741065	-20.652644	141.744683	379	15	0	
HOSPITAL LANE	100137145	Road - Sealed	Bitumen Spray Seal	0	125	-20.656743	141.749436	-20.655656	141.749217	125	20	0	
HUDDERSFIELD ACCESS ROAD	0	Road - Private	Formed	0	652	141.88328	-20.953783	141.88795	-20.957318	652	6	0	Property Access - Considered Private/Un-Maintained
HULBERT STREET	100137090	Road - Unsealed	Gravel	0	120	-21.578937	141.920691	-21.579397	141.919765	120	15	0.1	
INNISFAIL DOWNS ACCESS ROAD	0	Road - Private	Formed	0	7880	141.84864	-20.733711	141.92301	-20.730236	7880	6	0	Property Access - Considered Private/Un-Maintained
ISABEL ACCESS ROAD	0	Road - Private	Formed	0	334	141.88345	-20.95367	141.88363	-20.950842	334	6	0	Property Access - Considered Private/Un-Maintained
ISABEL DOWNS ROAD	100041888	Road - Unsealed	Gravel	0	160	-20.987237	141.83663	-20.986678	141.838046	160	6	0.1	
ISABEL DOWNS ROAD	100041888	Road - Unsealed	Formed	160	270	-20.986678	141.838046	-20.986235	141.838993	110	6	0	
ISABEL DOWNS ROAD	100041888	Road - Unsealed	Gravel	270	290	-20.986235	141.838993	-20.986152	141.839164	20	6	0.1	
ISABEL DOWNS ROAD	100041888	Road - Unsealed	Formed	290	310	-20.986152	141.839164	-20.986067	141.839334	20	6	0	
ISABEL DOWNS ROAD	100041888	Road - Unsealed	Gravel	310	330	-20.986067	141.839334	-20.985983	141.839504	20	6	0.1	
ISABEL DOWNS ROAD	100041888	Road - Unsealed	Formed	330	1970	-20.985983	141.839504	-20.97573	141.850829	1640	6	0	
ISABEL DOWNS ROAD	100041888	Road - Unsealed	Gravel	1970	2480	-20.97573	141.850829	-20.97305	141.854819	510	6	0.1	
ISABEL DOWNS ROAD	100041888	Road - Unsealed	Formed	2480	2800	-20.97305	141.854819	-20.97136	141.857317	320	6	0	
ISABEL DOWNS ROAD	100041888	Road - Unsealed	Gravel	2800	3060	-20.97136	141.857317	-20.969988	141.859347	260	6	0.1	
ISABEL DOWNS ROAD	100041888	Road - Unsealed	Formed	3060	6440	-20.969988	141.859347	-20.952111	141.885702	3380	6	0	
ISABEL DOWNS ROAD	100041888	Road - Unsealed	Gravel	6440	6640	-20.952111	141.885702	-20.950861	141.887092	200	6	0.1	
ISABEL DOWNS ROAD	100041888	Road - Unsealed	Formed	6640	7290	-20.950861	141.887092	-20.946797	141.891605	650	6	0	
ISABEL DOWNS ROAD	100041888	Road - Unsealed	Gravel	7290	7420	-20.946797	141.891605	-20.945979	141.892501	130	6	0.1	
ISABEL DOWNS ROAD	100041888	Road - Unsealed	Formed	7420	7960	-20.945979	141.892501	-20.942609	141.896256	540	6	0	
ISABEL DOWNS ROAD	100041888	Road - Unsealed	Gravel	7960	8180	-20.942609	141.896256	-20.94124	141.897791	220	6	0.1	

ISABEL DOWNS ROAD	100041888	Road - Unsealed	Formed	8180	9140	-20.94124	141.897791	-20.935241	141.904458	960	6	0
ISABEL DOWNS ROAD	100041888	Road - Unsealed	Gravel	9140	9170	-20.935241	141.904458	-20.935055	141.904668	30	6	0.1
ISABEL DOWNS ROAD	100041888	Road - Unsealed	Formed	9170	9180	-20.935055	141.904668	-20.934993	141.904738	10	6	0
ISABEL DOWNS ROAD	100041888	Road - Unsealed	Gravel	9180	9260	-20.934993	141.904738	-20.934507	141.905307	80	6	0.1
ISABEL DOWNS ROAD	100041888	Road - Unsealed	Formed	9260	9670	-20.934507	141.905307	-20.932092	141.908297	410	6	0
ISABEL DOWNS ROAD	100041888	Road - Unsealed	Gravel	9670	9740	-20.932092	141.908297	-20.931679	141.908807	70	6	0.1
ISABEL DOWNS ROAD	100041888	Road - Unsealed	Formed	9740	9750	-20.931679	141.908807	-20.93162	141.908879	10	6	0
ISABEL DOWNS ROAD	100041888	Road - Unsealed	Gravel	9750	9910	-20.93162	141.908879	-20.93068	141.910049	160	6	0.1
ISABEL DOWNS ROAD	100041888	Road - Unsealed	Formed	9910	9930	-20.93068	141.910049	-20.930564	141.910196	20	6	0
ISABEL DOWNS ROAD	100041888	Road - Unsealed	Gravel	9930	9960	-20.930564	141.910196	-20.930389	141.910416	30	6	0.1
ISABEL DOWNS ROAD	100041888	Road - Unsealed	Formed	9960	10030	-20.930389	141.910416	-20.929981	141.91093	70	6	0
ISABEL DOWNS ROAD	100041888	Road - Unsealed	Gravel	10030	10150	-20.929981	141.91093	-20.929283	141.911813	120	6	0.1
ISABEL DOWNS ROAD	100041888	Road - Unsealed	Formed	10150	10160	-20.929283	141.911813	-20.929224	141.911887	10	6	0
ISABEL DOWNS ROAD	100041888	Road - Unsealed	Gravel	10160	10200	-20.929224	141.911887	-20.928988	141.912178	40	6	0.1
ISABEL DOWNS ROAD	100041888	Road - Unsealed	Formed	10200	10210	-20.928988	141.912178	-20.928929	141.912251	10	6	0
ISABEL DOWNS ROAD	100041888	Road - Unsealed	Gravel	10210	10240	-20.928929	141.912251	-20.928753	141.91247	30	6	0
ISABEL DOWNS ROAD	100041888	Road - Unsealed	Formed	10240	10630	-20.928753	141.91247	-20.926456	141.915314	390	6	0.1
ISABEL DOWNS ROAD	100041888	Road - Unsealed	Gravel	10630	10670	-20.926456	141.915314	-20.926222	141.915606	40	6	0.1
ISABEL DOWNS ROAD	100041888	Road - Unsealed	Formed	10670	10680	-20.926222	141.915606	-20.926164	141.915681	10	6	0
ISABEL DOWNS ROAD	100041888	Road - Unsealed	Gravel	10680	10730	-20.926164	141.915681	-20.925871	141.916047	50	6	0.1
ISABEL DOWNS ROAD	100041888	Road - Unsealed	Formed	10730	12090	-20.925871	141.916047	-20.917897	141.925996	1360	6	0
ISABEL DOWNS ROAD	100041888	Road - Unsealed	Gravel	12090	12140	-20.917897	141.925996	-20.917606	141.926364	50	6	0.1
ISABEL DOWNS ROAD	100041888	Road - Unsealed	Formed	12140	12310	-20.917606	141.926364	-20.91661	141.927608	170	6	0
ISABEL DOWNS ROAD	100041888	Road - Unsealed	Gravel	12310	12390	-20.91661	141.927608	-20.916142	141.928194	80	6	0.1
ISABEL DOWNS ROAD	100041888	Road - Unsealed	Formed	12390	12410	-20.916142	141.928194	-20.916025	141.928341	20	6	0
ISABEL DOWNS ROAD	100041888	Road - Unsealed	Gravel	12410	12460	-20.916025	141.928341	-20.915732	141.928706	50	6	0.1
ISABEL DOWNS ROAD	100041888	Road - Unsealed	Formed	12460	13350	-20.915732	141.928706	-20.910506	141.93521	890	6	0
ISABEL DOWNS ROAD	100041888	Road - Unsealed	Gravel	13350	13960	-20.910506	141.93521	-20.906914	141.939658	610	6	0.1
ISABEL DOWNS ROAD	100041888	Road - Unsealed	Formed	13960	13980	-20.906914	141.939658	-20.906797	141.939805	20	6	0
ISABEL DOWNS ROAD	100041888	Road - Unsealed	Gravel	13980	14020	-20.906797	141.939805	-20.906562	141.940097	40	6	0.1
ISABEL DOWNS ROAD	100041888	Road - Unsealed	Formed	14020	15480	-20.906562	141.940097	-20.89736	141.950087	1460	6	0
ISABEL DOWNS ROAD	100041888	Road - Unsealed	Gravel	15480	15550	-20.89736	141.950087	-20.896915	141.950564	70	6	0.1
ISABEL DOWNS ROAD	100041888	Road - Unsealed	Formed	15550	15560	-20.896915	141.950564	-20.896852	141.950634	10	6	0
ISABEL DOWNS ROAD	100041888	Road - Unsealed	Gravel	15560	15700	-20.896852	141.950634	-20.895848	141.951444	140	6	0.1
ISABEL DOWNS ROAD	100041888	Road - Unsealed	Formed	15700	16570	-20.895848	141.951444	-20.888961	141.955473	870	6	0
ISABEL DOWNS ROAD	100041888	Road - Unsealed	Gravel	16570	16650	-20.888961	141.955473	-20.888331	141.95585	80	6	0.1
ISABEL DOWNS ROAD	100041888	Road - Unsealed	Formed	16650	17160	-20.888331	141.95585	-20.884311	141.958246	510	6	0
ISABEL DOWNS ROAD	100041888	Road - Unsealed	Gravel	17160	17480	-20.884311	141.958246	-20.881783	141.959738	320	6	0.1
ISABEL DOWNS ROAD	100041888	Road - Unsealed	Formed	17480	18730	-20.881783	141.959738	-20.872715	141.966844	1250	6	0
ISABEL DOWNS ROAD	100041888	Road - Unsealed	Gravel	18730	18750	-20.872715	141.966844	-20.872574	141.966964	20	6	0
ISABEL DOWNS ROAD	100041888	Road - Unsealed	Formed	18750	18800	-20.872574	141.966964	-20.872223	141.967267	50	6	0.1
ISABEL DOWNS ROAD	100041888	Road - Unsealed	Gravel	18800	18870	-20.872223	141.967267	-20.871729	141.967688	70	6	0.1
ISABEL DOWNS ROAD	100041888	Road - Unsealed	Formed	18870	18890	-20.871729	141.967688	-20.87159	141.96781	20	6	0
ISABEL DOWNS ROAD	100041888	Road - Unsealed	Gravel	18890	18980	-20.87159	141.96781	-20.870964	141.968362	90	6	0.1
ISABEL DOWNS ROAD	100041888	Road - Unsealed	Formed	18980	19200	-20.870964	141.968362	-20.869418	141.969691	220	6	0
ISABEL DOWNS ROAD	100041888	Road - Unsealed	Gravel	19200	19260	-20.869418	141.969691	-20.868951	141.969982	60	6	0.1
ISABEL DOWNS ROAD	100041888	Structures	Floodway - Concrete	19260	19280	-20.868951	141.969982	-20.868792	141.970075	20	6	0
ISABEL DOWNS ROAD	100041888	Road - Unsealed	Gravel	19280	19290	-20.868792	141.970075	-20.868712	141.970118	10	6	0.1
ISABEL DOWNS ROAD	100041888	Road - Unsealed	Formed	19290	19541.412	-20.868712	141.970118	-20.867508	141.972108	251.412	6	0
IVELLEN ROAD	100041932	Road - Unsealed	Formed	0	20	-20.626468	141.357588	-20.626613	141.357473	20	6	0
IVELLEN ROAD	100041932	Road - Unsealed	Gravel	20	110	-20.626613	141.357473	-20.627163	141.356864	90	6	0.1
IVELLEN ROAD	100041932	Road - Unsealed	Formed	110	1660	-20.627163	141.356864	-20.635529	141.345132	1550	6	0
IVELLEN ROAD	100041932	Road - Unsealed	Gravel	1660	1980	-20.635529	141.345132	-20.637366	141.34276	320	6	0.1
IVELLEN ROAD	100041932	Road - Unsealed	Formed	1980	2010	-20.637366	141.34276	-20.637539	141.342538	30	6	0
IVELLEN ROAD	100041932	Road - Unsealed	Gravel	2010	2060	-20.637539	141.342538	-20.637825	141.342167	50	6	0.1
IVELLEN ROAD	100041932	Road - Unsealed	Formed	2060	5480	-20.637825	141.342167	-20.661806	141.355497	3420	6	0
IVELLEN ROAD	100041932	Road - Unsealed	Gravel	5480	5680	-20.661806	141.355497	-20.66349	141.35565	200	6	0.1
IVELLEN ROAD	100041932	Road - Unsealed	Formed	5680	10120	-20.66349	141.35565	-20.703458	141.351994	4440	6	0
IVELLEN ROAD	100041932	Road - Unsealed	Gravel	10120	10190	-20.703458	141.351994	-20.704089	141.351949	70	6	0.1
IVELLEN ROAD	100041932	Road - Unsealed	Formed	10190	10200	-20.704089	141.351949	-20.70418	141.351942	10	6	0
IVELLEN ROAD	100041932	Road - Unsealed	Gravel	10200	10680	-20.70418	141.351942	-20.708508	141.351659	480	6	0.1
IVELLEN ROAD	100041932	Road - Unsealed	Formed	10680	12180	-20.708508	141.351659	-20.722019	141.35052	1500	6	0
IVELLEN ROAD	100041932	Road - Unsealed	Gravel	12180	12760	-20.722019	141.35052	-20.727241	141.350042	580	6	0.1
IVELLEN ROAD	100041932	Road - Unsealed	Formed	12760	13260	-20.727241	141.350042	-20.731744	141.349657	500	6	0
IVELLEN ROAD	100041932	Road - Unsealed	Gravel	13260	13470	-20.731744	141.349657	-20.733635	141.349495	210	6	0.1

IVELLEN ROAD	100041932	Road - Unsealed	Formed	13470	14110	-20.733635	141.349495	-20.739396	141.348954	640	6	0
IVELLEN ROAD	100041932	Road - Unsealed	Gravel	14110	14710	-20.739396	141.348954	-20.744792	141.348418	600	6	0.1
IVELLEN ROAD	100041932	Road - Unsealed	Formed	14710	15750	-20.744792	141.348418	-20.75397	141.347721	1040	6	0
IVELLEN ROAD	100041932	Road - Unsealed	Gravel	15750	15890	-20.75397	141.347721	-20.75523	141.347606	140	6	0.1
IVELLEN ROAD	100041932	Road - Unsealed	Formed	15890	37949.537	-20.75523	141.347606	-20.928052	141.288953	22059.537	6	0
JULIA CREEK TALDORA ROAD	100041926	Road - Sealed	Bitumen Spray Seal	0	61060	-20.525472	141.590255	-20.057575	141.636293	61060	6	6
JULIA CREEK TALDORA ROAD	100041926	Structures	Bridge	61060	61140	-20.057575	141.636293	-20.057623	141.637056	80	6	6
JULIA CREEK TALDORA ROAD	100041926	Road - Sealed	Bitumen Spray Seal	61140	62590	-20.057623	141.637056	-20.046586	141.642917	1450	6	6
JULIA CREEK TALDORA ROAD	100041926	Structures	Floodway - Concrete	62590	62670	-20.046586	141.642917	-20.045889	141.643118	80	6	6
JULIA CREEK TALDORA ROAD	100041926	Road - Sealed	Bitumen Spray Seal	62670	65040	-20.045889	141.643118	-20.027749	141.632119	2370	6	6
JULIA CREEK TALDORA ROAD	100041926	Structures	Floodway - Concrete	65040	65070	-20.027749	141.632119	-20.027512	141.63198	30	6	6
JULIA CREEK TALDORA ROAD	100041926	Road - Sealed	Bitumen Spray Seal	65070	66940	-20.027512	141.63198	-20.012511	141.623986	1870	6	6
JULIA CREEK TALDORA ROAD	100041926	Structures	Floodway - Concrete	66940	66970	-20.012511	141.623986	-20.012241	141.623961	30	6	6
JULIA CREEK TALDORA ROAD	100041926	Road - Sealed	Bitumen Spray Seal	66970	90950	-20.012241	141.623961	-19.846783	141.511651	23980	6	6
JULIA CREEK TALDORA ROAD	100041926	Road - Sealed	Bitumen Spray Seal	90950	92980	-19.846783	141.511651	-19.837893	141.494735	2030	4.5	6
JULIA CREEK TALDORA ROAD	100041926	Road - Unsealed	Gravel	92980	95070	-19.837893	141.494735	-19.824156	141.481159	2090	6	0.2
JULIA CREEK TALDORA ROAD	100041926	Road - Unsealed	Gravel	95070	103620	-19.824156	141.481159	141.446686	-19.755407	8550	6	0.1
JULIA CREEK TALDORA ROAD	100041926	Road - Unsealed	Formed	103620	103880	-19.755404	141.446686	-19.753595	141.445278	260	6	0
JULIA CREEK TALDORA ROAD	100041926	Road - Unsealed	Gravel	103880	107390	-19.753595	141.445278	-19.725892	141.430823	3510	6	0.1
JULIA CREEK TALDORA ROAD	100041926	Road - Unsealed	Formed	107390	107400	-19.725892	141.430823	-19.725821	141.430763	10	6	0
JULIA CREEK TALDORA ROAD	100041926	Road - Unsealed	Gravel	107400	115230	-19.725821	141.430763	-19.671824	141.386223	7830	6	0.1
JULIA CREEK TALDORA ROAD	100041926	Structures	Floodway - Concrete	115230	115290	-19.671824	141.386223	-19.671313	141.386031	60	6	6
JULIA CREEK TALDORA ROAD	100041926	Road - Unsealed	Gravel	115290	117670	-19.671313	141.386031	-19.65131	141.377945	2380	6	0.1
JULIA CREEK TALDORA ROAD	100041926	Road - Unsealed	Formed	117670	117750	-19.65131	141.377945	-19.650628	141.377691	80	6	0
JULIA CREEK TALDORA ROAD	100041926	Road - Unsealed	Gravel	117750	126980	-19.650628	141.377691	-19.572047	141.354073	9230	6	0.1
JULIA CREEK TALDORA ROAD	100041926	Road - Unsealed	Formed	126980	129680	-19.572047	141.354073	-19.550747	141.342173	2700	6	0
JULIA CREEK TALDORA ROAD	100041926	Road - Unsealed	Gravel	129680	132830	-19.550747	141.342173	-19.526174	141.328122	3150	6	0.1
JULIA CREEK TALDORA ROAD	100041926	Road - Unsealed	Formed	132830	132900	-19.526174	141.328122	-19.525567	141.327935	70	6	0
JULIA CREEK TALDORA ROAD	100041926	Road - Unsealed	Drop Section - Gravel	132900	132940	-19.525567	141.327935	-19.52522	141.327829	40	6	0.1
JULIA CREEK TALDORA ROAD	100041926	Road - Unsealed	Formed	132940	133250	-19.52522	141.327829	-19.522519	141.327042	310	6	0
JULIA CREEK TALDORA ROAD	100041926	Road - Unsealed	Gravel	133250	134240	-19.522519	141.327042	-19.513853	141.324699	990	6	0.1
JULIA CREEK TALDORA ROAD	100041926	Road - Unsealed	Drop Section - Gravel	134240	134290	-19.513853	141.324699	-19.513415	141.324583	50	6	0.1
JULIA CREEK TALDORA ROAD	100041926	Road - Unsealed	Gravel	134290	134680	-19.513415	141.324583	-19.510001	141.323661	390	6	0.1
JULIA CREEK TALDORA ROAD	100041926	Road - Unsealed	Drop Section - Gravel	134680	134720	-19.510001	141.323661	-19.509652	141.323559	40	6	0.1
JULIA CREEK TALDORA ROAD	100041926	Road - Unsealed	Gravel	134720	135290	-19.509652	141.323559	-19.504857	141.321582	570	6	0.1
JULIA CREEK TALDORA ROAD	100041926	Road - Unsealed	Drop Section - Gravel	135290	135310	-19.504857	141.321582	-19.50469	141.321509	20	6	0.1
JULIA CREEK TALDORA ROAD	100041926	Road - Unsealed	Gravel	135310	136310	-19.50469	141.321509	-19.496357	141.317822	1000	6	0.1
JULIA CREEK TALDORA ROAD	100041926	Structures	Floodway - Concrete	136310	136320	-19.496357	141.317822	-19.496274	141.317784	10	6	6
JULIA CREEK TALDORA ROAD	100041926	Road - Unsealed	Gravel	136320	137480	-19.496274	141.317784	-19.486579	141.31358	1160	6	0.1
JULIA CREEK TALDORA ROAD	100041926	Road - Unsealed	Drop Section - Gravel	137480	137520	-19.486579	141.31358	-19.486239	141.313451	40	6	0.1
JULIA CREEK TALDORA ROAD	100041926	Road - Unsealed	Gravel	137520	138370	-19.486239	141.313451	-19.479241	141.310126	850	6	0.1
JULIA CREEK TALDORA ROAD	100041926	Road - Unsealed	Formed	138370	138410	-19.479241	141.310126	-19.478918	141.309954	40	6	0
JULIA CREEK TALDORA ROAD	100041926	Road - Unsealed	Drop Section - Gravel	138410	138440	-19.478918	141.309954	-19.478675	141.309828	30	6	0.1
JULIA CREEK TALDORA ROAD	100041926	Road - Unsealed	Formed	138440	138680	-19.478675	141.309828	-19.476721	141.308836	240	6	0
JULIA CREEK TALDORA ROAD	100041926	Road - Unsealed	Gravel	138680	139390	-19.476721	141.308836	-19.470949	141.305882	710	6	0.1
JULIA CREEK TALDORA ROAD	100041926	Road - Unsealed	Formed	139390	139790	-19.470949	141.305882	-19.467694	141.304225	400	6	0
JULIA CREEK TALDORA ROAD	100041926	Road - Unsealed	Gravel	139790	139830	-19.467694	141.304225	-19.467369	141.304058	40	6	0.1
JULIA CREEK TALDORA ROAD	100041926	Road - Unsealed	Drop Section - Gravel	139830	139860	-19.467369	141.304058	-19.467125	141.303932	30	6	0.1
JULIA CREEK TALDORA ROAD	100041926	Road - Unsealed	Gravel	139860	140310	-19.467125	141.303932	-19.463468	141.302057	450	6	0.1
JULIA CREEK TALDORA ROAD	100041926	Road - Unsealed	Formed	140310	140590	-19.463468	141.302057	-19.461188	141.300901	280	6	0
JULIA CREEK TALDORA ROAD	100041926	Road - Unsealed	Gravel	140590	140840	-19.461188	141.300901	-19.459012	141.30035	250	6	0.1
JULIA CREEK TALDORA ROAD	100041926	Road - Unsealed	Formed	140840	141350	-19.459012	141.30035	-19.454404	141.300263	510	6	0
JULIA CREEK TALDORA ROAD	100041926	Road - Unsealed	Gravel	141350	143370	-19.454404	141.300263	-19.438833	141.293261	2020	6	0.1
JULIA CREEK TALDORA ROAD	100041926	Road - Unsealed	Formed	143370	143500	-19.438833	141.293261	-19.437919	141.292484	130	6	0
JULIA CREEK TALDORA ROAD	100041926	Road - Unsealed	Gravel	143500	144830	-19.437919	141.292484	-19.426643	141.28867	1330	6	0.1
JULIA CREEK TALDORA ROAD	100041926	Road - Unsealed	Formed	144830	145080	-19.426643	141.28867	-19.424441	141.288141	250	6	0
JULIA CREEK TALDORA ROAD	100041926	Road - Unsealed	Gravel	145080	146270	-19.424441	141.288141	-19.413932	141.286201	1190	6	0.1
JULIA CREEK TALDORA ROAD	100041926	Road - Unsealed	Formed	146270	147140	-19.413932	141.286201	-19.406641	141.289302	870	6	0
JULIA CREEK TALDORA ROAD	100041926	Road - Unsealed	Gravel	147140	147710	-19.406641	141.289302	-19.401545	141.289591	570	6	0.1
JULIA CREEK TALDORA ROAD	100041926	Road - Unsealed	Drop Section - Gravel	147710	147730	-19.401545	141.289591	-19.401364	141.289602	20	6	0.1
JULIA CREEK TALDORA ROAD	100041926	Road - Unsealed	Gravel	147730	150170	-19.401364	141.289602	-19.380071	141.287624	2440	6	0.1
JULIA CREEK TALDORA ROAD	100041926	Structures	Floodway - Concrete	150170	150260	-19.380071	141.287624	-19.379635	141.288345	90	6	6
JULIA CREEK TALDORA ROAD	100041926	Road - Unsealed	Gravel	150260	150550	-19.379635	141.288345	-19.37782	141.290239	290	6	0.1
JULIA CREEK TALDORA ROAD	100041926	Road - Unsealed	Formed	150550	151010	-19.37782	141.290239	-19.373736	141.29088	460	6	0
JULIA CREEK TALDORA ROAD	100041926	Road - Unsealed	Gravel	151010	152320	-19.373736	141.29088	-19.362556	141.294189	1310	6	0.1

JULIA CREEK TALDORA ROAD	100041926	Road - Unsealed	Drop Section - Gravel	152320	152360	-19.362556	141.294189	-19.362292	141.294448	40	6	0.1
JULIA CREEK TALDORA ROAD	100041926	Road - Unsealed	Gravel	152360	153740	-19.362292	141.294448	-19.351905	141.3015	1380	6	0.1
JULIA CREEK TALDORA ROAD	100041926	Road - Unsealed	Formed	153740	153800	-19.351905	141.3015	-19.351365	141.301554	60	6	0
JULIA CREEK TALDORA ROAD	100041926	Road - Unsealed	Drop Section - Gravel	153800	153850	-19.351365	141.301554	-19.350914	141.301574	50	6	0.1
JULIA CREEK TALDORA ROAD	100041926	Road - Unsealed	Formed	153850	154160	-19.350914	141.301574	-19.348113	141.301522	310	6	0
JULIA CREEK TALDORA ROAD	100041926	Road - Unsealed	Drop Section - Gravel	154160	154220	-19.348113	141.301522	-19.347571	141.301497	60	6	0.1
JULIA CREEK TALDORA ROAD	100041926	Road - Unsealed	Formed	154220	154990	-19.347571	141.301497	-19.340794	141.300151	770	6	0
JULIA CREEK TALDORA ROAD	100041926	Road - Unsealed	Gravel	154990	155400	-19.340794	141.300151	-19.337538	141.298301	410	6	0.1
JULIA CREEK TALDORA ROAD	100041926	Road - Unsealed	Drop Section - Gravel	155400	155500	-19.337538	141.298301	-19.336821	141.297722	100	6	0.1
JULIA CREEK TALDORA ROAD	100041926	Road - Unsealed	Gravel	155500	155590	-19.336821	141.297722	-19.336191	141.297181	90	6	0.1
JULIA CREEK TALDORA ROAD	100041926	Road - Unsealed	Formed	155590	156380	-19.336191	141.297181	-19.329536	141.294963	790	6	0
JULIA CREEK TALDORA ROAD	100041926	Road - Unsealed	Gravel	156380	157570	-19.329536	141.294963	-19.319209	141.29242	1190	6	0.1
JULIA CREEK TALDORA ROAD	100041926	Road - Unsealed	Drop Section - Gravel	157570	157630	-19.319209	141.29242	-19.318668	141.292392	60	6	0.1
JULIA CREEK TALDORA ROAD	100041926	Road - Unsealed	Gravel	157630	158310	-19.318668	141.292392	-19.312544	141.292754	680	6	0.1
JULIA CREEK TALDORA ROAD	100041926	Road - Unsealed	Drop Section - Gravel	158310	158400	-19.312544	141.292754	-19.311744	141.292604	90	6	0.1
JULIA CREEK TALDORA ROAD	100041926	Road - Unsealed	Gravel	158400	159400	-19.311744	141.292604	-19.303095	141.289887	1000	6	0.1
JULIA CREEK TALDORA ROAD	100041926	Road - Unsealed	Drop Section - Gravel	159400	159440	-19.303095	141.289887	-19.302735	141.289846	40	6	0.1
JULIA CREEK TALDORA ROAD	100041926	Road - Unsealed	Gravel	159440	159810	-19.302735	141.289846	-19.299417	141.289416	370	6	0.1
JULIA CREEK TALDORA ROAD	100041926	Road - Unsealed	Drop Section - Gravel	159810	159830	-19.299417	141.289416	-19.299237	141.2894	20	6	0.1
JULIA CREEK TALDORA ROAD	100041926	Road - Unsealed	Gravel	159830	160150	-19.299237	141.2894	-19.296482	141.290144	320	6	0.1
JULIA CREEK TALDORA ROAD	100041926	Road - Unsealed	Formed	160150	160170	-19.296482	141.290144	-19.296323	141.290236	20	6	0
JULIA CREEK TALDORA ROAD	100041926	Road - Unsealed	Gravel	160170	160930	-19.296323	141.290236	-19.290185	141.293382	760	6	0.1
JULIA CREEK TALDORA ROAD	100041926	Road - Unsealed	Drop Section - Gravel	160930	160980	-19.290185	141.293382	-19.289736	141.293439	50	6	0.1
JULIA CREEK TALDORA ROAD	100041926	Road - Unsealed	Gravel	160980	161530	-19.289736	141.293439	-19.284862	141.292782	550	6	0.1
JULIA CREEK TALDORA ROAD	100041926	Road - Unsealed	Formed	161530	161750	-19.284862	141.292782	-19.283025	141.291981	220	6	0
JULIA CREEK TALDORA ROAD	100041926	Road - Unsealed	Drop Section - Gravel	161750	161780	-19.283025	141.291981	-19.282775	141.291869	30	6	0.1
JULIA CREEK TALDORA ROAD	100041926	Road - Unsealed	Formed	161780	161940	-19.282775	141.291869	-19.28145	141.291261	160	6	0
JULIA CREEK TALDORA ROAD	100041926	Road - Unsealed	Drop Section - Gravel	161940	161950	-19.28145	141.291261	-19.281367	141.291222	10	6	0.1
JULIA CREEK TALDORA ROAD	100041926	Road - Unsealed	Formed	161950	162290	-19.281367	141.291222	-19.27868	141.289662	340	6	0
JULIA CREEK TALDORA ROAD	100041926	Road - Unsealed	Gravel	162290	162520	-19.27868	141.289662	-19.276896	141.288541	230	6	0.1
JULIA CREEK TALDORA ROAD	100041926	Road - Unsealed	Drop Section - Gravel	162520	162540	-19.276896	141.288541	-19.276733	141.288459	20	6	0.1
JULIA CREEK TALDORA ROAD	100041926	Road - Unsealed	Formed	162540	162740	-19.276733	141.288459	-19.275022	141.28785	200	6	0
JULIA CREEK TALDORA ROAD	100041926	Road - Unsealed	Gravel	162740	166980	-19.275022	141.28785	-19.240358	141.272997	4240	6	0.1
JULIA CREEK TALDORA ROAD	100041926	Road - Unsealed	Formed	166980	167450	-19.240358	141.272997	-19.236149	141.272643	470	6	0
JULIA CREEK TALDORA ROAD	100041926	Road - Unsealed	Gravel	167450	168040	-19.236149	141.272643	-19.230867	141.271874	590	6	0.1
JULIA CREEK TALDORA ROAD	100041926	Road - Unsealed	Drop Section - Gravel	168040	168060	-19.230867	141.271874	-19.230688	141.271848	20	6	0.1
JULIA CREEK TALDORA ROAD	100041926	Road - Unsealed	Gravel	168060	168880	-19.230688	141.271848	-19.223419	141.270421	820	6	0.1
JULIA CREEK TALDORA ROAD	100041926	Road - Unsealed	Formed	168880	169000	-19.223419	141.270421	-19.222373	141.270122	120	6	0
JULIA CREEK TALDORA ROAD	100041926	Road - Unsealed	Gravel	169000	169193.409	-19.222373	141.270122	-19.220692	141.269619	193.409	6	0.1
JULIA STREET	100137148	Road - Sealed	Bitumen Spray Seal	0	550	-20.65837	141.745888	-20.653436	141.745293	550	12	0
JULIA STREET	100137148	Road - Sealed	Bitumen Spray Seal	550	658	-20.653436	141.745293	-20.652644	141.744683	108	8	0
KALMETA ACCESS ROAD	0	Road - Private	Formed	0	3741	140.96327	-19.804333	140.98237	-19.776693	3741	6	0
KELLOSHIEL ACCESS ROAD	100140005	Road - Unsealed	Formed	0	300	141.78837	-20.905229	141.78599	-20.906757	300	6	0
KELLOSHIEL ACCESS ROAD	100140005	Road - Unsealed	Gravel	300	350	141.78599	-20.906757	141.78559	-20.907009	50	6	0.05
KELLOSHIEL ACCESS ROAD	100140005	Road - Unsealed	Formed	350	410	141.78559	-20.907009	141.78511	-20.907313	60	6	0
KELLOSHIEL ACCESS ROAD	100140005	Road - Unsealed	Gravel	410	440	141.78511	-20.907313	141.78487	-20.907465	30	6	0.05
KELLOSHIEL ACCESS ROAD	100140005	Road - Unsealed	Formed	440	530	141.78487	-20.907465	141.78416	-20.907924	90	6	0
KELLOSHIEL ACCESS ROAD	100140005	Road - Unsealed	Gravel	530	560	141.78416	-20.907924	141.78392	-20.908076	30	6	0.05
KELLOSHIEL ACCESS ROAD	100140005	Road - Unsealed	Formed	560	860	141.78392	-20.908076	141.78155	-20.909584	300	6	0
KELLOSHIEL ACCESS ROAD	100140005	Road - Unsealed	Gravel	860	950	141.78155	-20.909584	141.78079	-20.909965	390	6	0.05
KELLOSHIEL ACCESS ROAD	100140005	Road - Unsealed	Formed	950	1410	141.78079	-20.909965	141.77746	-20.912668	460	6	0
KELLOSHIEL ACCESS ROAD	100140005	Road - Unsealed	Gravel	1410	1460	141.77746	-20.912668	141.77709	-20.912964	50	6	0.05
KELLOSHIEL ACCESS ROAD	100140005	Road - Unsealed	Formed	1460	1480	141.77709	-20.912964	141.77695	-20.913084	20	6	0
KELLOSHIEL ACCESS ROAD	100140005	Road - Unsealed	Gravel	1480	1520	141.77695	-20.913084	141.77666	-20.913324	40	6	0.05
KELLOSHIEL ACCESS ROAD	100140005	Road - Unsealed	Formed	1520	2030	141.77666	-20.913324	141.77276	-20.915954	510	6	0
KELLOSHIEL ACCESS ROAD	100140005	Road - Unsealed	Drop Section - Gravel	2030	2080	141.77276	-20.915954	141.77228	-20.916041	50	6	0.15
KELLOSHIEL ACCESS ROAD	100140005	Road - Unsealed	Formed	2080	3240	141.77228	-20.916041	141.76357	-20.922543	1160	6	0
KELLOSHIEL ACCESS ROAD	100140005	Road - Unsealed	Gravel	3240	3280	141.76357	-20.922543	141.76325	-20.922756	40	6	0.05
KELLOSHIEL ACCESS ROAD	100140005	Road - Unsealed	Formed	3280	3430	141.76325	-20.922756	141.76208	-20.923547	150	6	0
KELLOSHIEL ACCESS ROAD	100140005	Road - Unsealed	Gravel	3430	3470	141.76208	-20.923547	141.76177	-20.923753	40	6	0.05
KELLOSHIEL ACCESS ROAD	100140005	Road - Unsealed	Formed	3470	3870	141.76177	-20.923753	141.75865	-20.925869	400	6	0
KELLOSHIEL ACCESS ROAD	100140005	Road - Unsealed	Gravel	3870	3890	141.75865	-20.925869	141.7585	-20.925983	20	6	0.05
KELLOSHIEL ACCESS ROAD	100140005	Road - Unsealed	Formed	3890	5730	141.7585	-20.925983	141.74435	-20.935923	1840	6	0
KELLOSHIEL ACCESS ROAD	100140005	Road - Unsealed	Gravel	5730	5770	141.74435	-20.935923	141.74402	-20.936103	40	6	0.05
KELLOSHIEL ACCESS ROAD	100140005	Road - Unsealed	Formed	5770	7420	141.74402	-20.936103	141.73032	-20.94363	1650	6	0

Property Access - Considered Private/Un-Maintained

KELLOSHIEL ACCESS ROAD	100140005	Road - Unsealed	Gravel	7420	7450	141.73032	-20.94363	141.73007	-20.943766	30	6	0.05	
KELLOSHIEL ACCESS ROAD	100140005	Road - Unsealed	Formed	7450	8430	141.73007	-20.943766	141.72125	-20.945944	980	6	0	
KELLOSHIEL ACCESS ROAD	100140005	Road - Unsealed	Gravel	8430	8500	141.72125	-20.945944	141.72087	-20.946465	70	6	0.05	
KELLOSHIEL ACCESS ROAD	100140005	Road - Unsealed	Formed	8500	20887	141.72087	-20.946465	141.63636	-21.007058	12387	6	0	
KELLOSHIEL ACCESS ROAD 2	0	Road - Private	Formed	0	290	141.72038	-20.94748	141.71846	-20.948964	290	6	0	Property Access - Considered Private/Un-Maintained
KESWICK ACCESS ROAD	0	Road - Private	Formed	0	3619	141.51555	-20.444392	141.54713	-20.435816	3619	6	0	Property Access - Considered Private/Un-Maintained
KHARASSON ACCESS ROAD	0	Road - Private	Formed	0	8645	142.0347	-20.945426	142.11193	-20.959958	8645	6	0	Property Access - Considered Private/Un-Maintained
KOOROORA ACCESS ROAD	0	Road - Private	Formed	0	2830	141.40837	-21.323726	141.40382	-21.29946	2830	6	0	Property Access - Considered Private/Un-Maintained
KORONG ROAD	100140006	Road - Unsealed	Gravel	0	300	141.12497	-20.080347	141.12257	-20.081767	300	6	0.1	
KORONG ROAD	100140006	Road - Unsealed	Formed	300	10052	141.12257	-20.081767	141.06438	-20.128741	9752	6	0	
KULWIN ACCESS ROAD	0	Road - Private	Formed	0	10887	141.93282	-21.107813	141.85734	-21.17083	10887	6	0	Property Access - Considered Private/Un-Maintained
KYNUA AIRSTRIP	100041911	Road - Unsealed	Formed	0	990	-21.539482	141.839833	-21.530974	141.836889	990	50	0	
KYNUA AIRSTRIP ACCESS ROAD	100041910	Road - Unsealed	Formed	0	186	-21.539116	141.837787	-21.538322	141.839167	186	6	0	
KYNUNA STATION ACCESS ROAD	0	Road - Private	Formed	0	473	141.93646	-21.594396	141.94097	-21.594508	473	6	0	Property Access - Considered Private/Un-Maintained
LAGAVEN ACCESS ROAD	0	Road - Private	Formed	0	6270	141.42794	-21.082833	141.38292	-21.096156	6270	6	0	Property Access - Considered Private/Un-Maintained
LANDS END ACCESS ROAD	0	Road - Private	Formed	0	6724	141.47244	-20.397478	141.41947	-20.427385	6724	6	0	Property Access - Considered Private/Un-Maintained
LARA DOWNS ACCESS ROAD	0	Road - Private	Formed	0	5388	141.63723	-20.079347	141.61306	-20.121074	5388	6	0	Property Access - Considered Private/Un-Maintained
LEILAVALLE ACCESS ROAD	100041928	Road - Unsealed	Gravel	0	370	-20.629102	141.201281	-20.632439	141.201455	370	6	0.1	
LEILAVALLE ACCESS ROAD	100041928	Road - Unsealed	Formed	370	3640	-20.632439	141.201455	-20.660244	141.193596	3270	6	0	
LEILAVALLE ACCESS ROAD	100041928	Road - Unsealed	Gravel	3640	3790	-20.660244	141.193596	-20.66134	141.19275	150	6	0.1	
LEILAVALLE ACCESS ROAD	100041928	Road - Unsealed	Formed	3790	5450	-20.66134	141.19275	-20.675186	141.187937	1660	6	0	
LEILAVALLE ACCESS ROAD	100041928	Road - Unsealed	Gravel	5450	5480	-20.675186	141.187937	-20.675457	141.187932	30	6	0.1	
LEILAVALLE ACCESS ROAD	100041928	Road - Unsealed	Formed	5480	5730	-20.675457	141.187932	-20.677716	141.187893	250	6	0	
LEILAVALLE ACCESS ROAD	100041928	Road - Unsealed	Gravel	5730	5870	-20.677716	141.187893	-20.678981	141.187872	140	6	0.1	
LEILAVALLE ACCESS ROAD	100041928	Road - Unsealed	Formed	5870	6150	-20.678981	141.187872	-20.681511	141.187829	280	6	0	
LEILAVALLE ACCESS ROAD	100041928	Road - Unsealed	Gravel	6150	6260	-20.681511	141.187829	-20.682504	141.187806	110	6	0.1	
LEILAVALLE ACCESS ROAD	100041928	Road - Unsealed	Formed	6260	7440	-20.682504	141.187806	-20.693146	141.187113	1180	6	0	
LEILAVALLE ACCESS ROAD	100041928	Road - Unsealed	Gravel	7440	7633.225	-20.693146	141.187113	-20.694877	141.186908	193.225	6	0.1	
LEVUKA ACCESS ROAD	0	Road - Private	Formed	0	5499	140.99558	-20.89995	140.94852	-20.910436	5499	6	0	Property Access - Considered Private/Un-Maintained
LONGFORD ACCESS ROAD	0	Road - Private	Formed	0	5347	141.01858	-20.839353	141.06459	-20.858632	5347	6	0	Property Access - Considered Private/Un-Maintained
LYRIAN DORAVALE ROAD	100041920	Road - Unsealed	Formed	0	30	-19.460182	141.300497	-19.46038	141.300302	30	6	0	
LYRIAN DORAVALE ROAD	100041920	Road - Unsealed	Gravel	30	90	-19.46038	141.300302	-19.460831	141.299987	60	6	0.1	
LYRIAN DORAVALE ROAD	100041920	Road - Unsealed	Formed	90	220	-19.460831	141.299987	-19.461894	141.29946	130	6	0	
LYRIAN DORAVALE ROAD	100041920	Road - Unsealed	Gravel	220	1760	-19.461894	141.29946	-19.468432	141.287814	1540	6	0.1	
LYRIAN DORAVALE ROAD	100041920	Road - Unsealed	Formed	1760	3480	-19.468432	141.287814	-19.466368	141.271585	1720	6	0	
LYRIAN DORAVALE ROAD	100041920	Road - Unsealed	Gravel	3480	3660	-19.466368	141.271585	-19.466804	141.27002	180	6	0.1	
LYRIAN DORAVALE ROAD	100041920	Road - Unsealed	Formed	3660	4250	-19.466804	141.27002	-19.470411	141.265887	590	6	0	
LYRIAN DORAVALE ROAD	100041920	Road - Unsealed	Drop Section - Formed	4250	4290	-19.470411	141.265887	-19.470654	141.265605	40	6	0	
LYRIAN DORAVALE ROAD	100041920	Road - Unsealed	Formed	4290	6240	-19.470654	141.265605	-19.476398	141.253176	1950	6	0	
LYRIAN DORAVALE ROAD	100041920	Road - Unsealed	Gravel	6240	6340	-19.476398	141.253176	-19.476479	141.252227	100	6	0.1	
LYRIAN DORAVALE ROAD	100041920	Road - Unsealed	Formed	6340	7050	-19.476479	141.252227	-19.477312	141.24552	710	6	0	
LYRIAN DORAVALE ROAD	100041920	Road - Unsealed	Gravel	7050	7390	-19.477312	141.24552	-19.477847	141.24233	340	6	0.1	
LYRIAN DORAVALE ROAD	100041920	Road - Unsealed	Formed	7390	7670	-19.477847	141.24233	-19.478749	141.239841	280	6	0	
LYRIAN DORAVALE ROAD	100041920	Road - Unsealed	Drop Section - Formed	7670	7750	-19.478749	141.239841	-19.479049	141.239148	80	6	0	
LYRIAN DORAVALE ROAD	100041920	Road - Unsealed	Formed	7750	7980	-19.479049	141.239148	-19.480318	141.237455	230	6	0	
LYRIAN DORAVALE ROAD	100041920	Road - Unsealed	Gravel	7980	8600	-19.480318	141.237455	-19.483468	141.232629	620	6	0.1	
LYRIAN DORAVALE ROAD	100041920	Road - Unsealed	Drop Section - Formed	8600	8650	-19.483468	141.232629	-19.483652	141.232197	50	6	0	
LYRIAN DORAVALE ROAD	100041920	Road - Unsealed	Gravel	8650	9110	-19.483652	141.232197	-19.482789	141.228036	460	6	0.1	
LYRIAN DORAVALE ROAD	100041920	Road - Unsealed	Formed	9110	9240	-19.482789	141.228036	-19.48204	141.227085	130	6	0	
LYRIAN DORAVALE ROAD	100041920	Road - Unsealed	Drop Section - Formed	9240	9270	-19.48204	141.227085	-19.481841	141.22689	30	6	0	
LYRIAN DORAVALE ROAD	100041920	Road - Unsealed	Formed	9270	9880	-19.481841	141.22689	-19.477364	141.223505	610	6	0	
LYRIAN DORAVALE ROAD	100041920	Road - Unsealed	Drop Section - Gravel	9880	9930	-19.477364	141.223505	-19.476957	141.223301	50	6	0.1	
LYRIAN DORAVALE ROAD	100041920	Road - Unsealed	Formed	9930	10740	-19.476957	141.223301	-19.472239	141.2175	810	6	0	
LYRIAN DORAVALE ROAD	100041920	Road - Unsealed	Gravel	10740	10930	-19.472239	141.2175	-19.471206	141.216054	190	6	0.1	
LYRIAN DORAVALE ROAD	100041920	Road - Unsealed	Formed	10930	19100	-19.471206	141.216054	-19.458486	141.14101	8170	6	0	
LYRIAN DORAVALE ROAD	100041920	Road - Unsealed	Gravel	19100	19210	-19.458486	141.14101	-19.458414	141.139965	110	6	0	
LYRIAN DORAVALE ROAD	100041920	Road - Unsealed	Formed	19210	22500	-19.458414	141.139965	-19.456269	141.108705	3290	6	0.1	
LYRIAN DORAVALE ROAD	100041920	Road - Unsealed	Gravel	22500	22610	-19.456269	141.108705	-19.456208	141.107659	110	6	0.1	
LYRIAN DORAVALE ROAD	100041920	Road - Unsealed	Formed	22610	26320	-19.456208	141.107659	-19.459191	141.074798	3710	6	0	
LYRIAN DORAVALE ROAD	100041920	Road - Unsealed	Drop Section - Formed	26320	26420	-19.459191	141.074798	-19.459796	141.074096	100	6	0	
LYRIAN DORAVALE ROAD	100041920	Road - Unsealed	Formed	26420	31560	-19.459796	141.074096	-19.459962	141.027061	5140	6	0	
LYRIAN DORAVALE ROAD	100041920	Road - Unsealed	Gravel	31560	33049.025	-19.459962	141.027061	-19.46291	141.013674	1489.025	6	0.1	
MAITLAND STREET	100137107	Road - Sealed	Bitumen Spray Seal	0	71	-21.274935	141.287822	-21.275251	141.288387	71	3	0	
MALPAS TRENTON ROAD	100041899	Road - Unsealed	Gravel	0	4340	142.22444	-20.050927	142.19888	-20.027253	4340	6	0.1	
MALPAS TRENTON ROAD	100041899	Road - Unsealed	Formed	4340	4390	-20.027253	142.198876	-20.026802	142.198893	50	6	0	

MALPAS TRENTON ROAD	100041899	Road - Unsealed	Gravel	4390	4620	-20.026802	142.198893	-20.024741	142.199013	230	6	0.1
MALPAS TRENTON ROAD	100041899	Structures	Floodway - Concrete	4620	4660	-20.024741	142.199013	-20.024392	142.199115	40	6	
MALPAS TRENTON ROAD	100041899	Road - Unsealed	Gravel	4660	5190	-20.024392	142.199115	-20.019629	142.199554	530	6	0.1
MALPAS TRENTON ROAD	100041899	Road - Unsealed	Formed	5190	5540	-20.019629	142.199554	-20.016505	142.199104	350	6	0
MALPAS TRENTON ROAD	100041899	Road - Unsealed	Gravel	5540	6190	-20.016505	142.199104	-20.01065	142.199251	650	6	0.1
MALPAS TRENTON ROAD	100041899	Structures	Floodway - Concrete	6190	6220	-20.01065	142.199251	-20.01039	142.19933	30	6	
MALPAS TRENTON ROAD	100041899	Road - Unsealed	Gravel	6220	6320	-20.01039	142.19933	-20.009492	142.199942	100	6	0.1
MALPAS TRENTON ROAD	100041899	Road - Unsealed	Formed	6320	6670	142.19942	-20.009492	142.19974	-20.006344	350	6	0
MALPAS TRENTON ROAD	100041899	Road - Unsealed	Gravel	6670	6770	142.19974	-20.006344	142.19986	-20.005448	100	6	0.1
MALPAS TRENTON ROAD	100041899	Road - Unsealed	Formed	6770	7070	142.19986	-20.005448	142.20026	-20.002764	300	6	0
MALPAS TRENTON ROAD	100041899	Road - Unsealed	Gravel	7070	7110	142.20026	-20.002764	142.2003	-20.002405	40	6	0.1
MALPAS TRENTON ROAD	100041899	Road - Unsealed	Formed	7110	7870	142.2003	-20.002405	142.20108	-19.995579	760	6	0
MALPAS TRENTON ROAD	100041899	Road - Unsealed	Gravel	7870	7960	142.20108	-19.995579	142.20116	-19.99477	90	6	0.1
MALPAS TRENTON ROAD	100041899	Road - Unsealed	Formed	7960	8060	142.20116	-19.99477	142.20116	-19.993866	100	6	0
MALPAS TRENTON ROAD	100041899	Road - Unsealed	Gravel	8060	8100	142.20116	-19.993866	142.20116	-19.993505	40	6	0.1
MALPAS TRENTON ROAD	100041899	Road - Unsealed	Formed	8100	8390	142.20116	-19.993505	142.19998	-19.991412	290	6	0
MALPAS TRENTON ROAD	100041899	Road - Unsealed	Gravel	8390	19050	-19.991413	142.199984	-19.896117	142.212132	10660	6	0.1
MALPAS TRENTON ROAD	100041899	Road - Unsealed	Formed	19050	19620	-19.896117	142.212132	-19.890991	142.212654	570	6	0
MALPAS TRENTON ROAD	100041899	Road - Unsealed	Gravel	19620	23510	-19.890991	142.212654	-19.856012	142.216176	3890	6	0.1
MALPAS TRENTON ROAD	100041899	Road - Unsealed	Formed	23510	23530	-19.856012	142.216176	-19.855832	142.216193	20	6	0
MALPAS TRENTON ROAD	100041899	Road - Unsealed	Gravel	23530	23830	-19.855832	142.216193	-19.853132	142.216446	300	6	0
MALPAS TRENTON ROAD	100041899	Road - Unsealed	Formed	23830	24500	-19.853132	142.216446	-19.847254	142.215328	670	6	0
MALPAS TRENTON ROAD	100041899	Road - Unsealed	Gravel	24500	24850	-19.847254	142.215328	-19.844101	142.215592	350	6	0.1
MALPAS TRENTON ROAD	100041899	Road - Unsealed	Formed	24850	24920	-19.844101	142.215592	-19.843471	142.215661	70	6	0
MALPAS TRENTON ROAD	100041899	Road - Unsealed	Gravel	24920	24940	-19.843471	142.215661	-19.843291	142.215661	20	6	0.1
MALPAS TRENTON ROAD	100041899	Road - Unsealed	Formed	24940	25030	-19.843291	142.215661	-19.84248	142.215725	90	6	0
MALPAS TRENTON ROAD	100041899	Road - Unsealed	Gravel	25030	25050	-19.84248	142.215725	-19.8423	142.215739	20	6	0.1
MALPAS TRENTON ROAD	100041899	Road - Unsealed	Formed	25050	25300	-19.8423	142.215739	-19.840048	142.215931	250	6	0
MALPAS TRENTON ROAD	100041899	Road - Unsealed	Gravel	25300	25430	142.21594	-19.839973	142.21604	-19.838803	130	6	0.1
MALPAS TRENTON ROAD	100041899	Road - Unsealed	Formed	25430	25510	142.21604	-19.838803	142.21612	-19.838084	80	6	0
MALPAS TRENTON ROAD	100041899	Road - Unsealed	Gravel	25510	25530	-19.838158	142.21611	-19.837979	142.216127	20	6	0.1
MALPAS TRENTON ROAD	100041899	Road - Unsealed	Formed	25530	25570	142.21613	-19.837904	142.21617	-19.837544	40	6	0
MALPAS TRENTON ROAD	100041899	Road - Unsealed	Gravel	25570	25660	142.21617	-19.837544	142.21625	-19.836734	90	6	0.1
MALPAS TRENTON ROAD	100041899	Road - Unsealed	Formed	25660	26550	142.21625	-19.836734	142.21699	-19.828724	890	6	0
MALPAS TRENTON ROAD	100041899	Road - Unsealed	Gravel	26550	26560	-19.828799	142.216984	-19.828709	142.216992	10	6	0.1
MALPAS TRENTON ROAD	100041899	Road - Unsealed	Formed	26560	26650	-19.828709	142.216992	-19.827898	142.217066	90	6	0
MALPAS TRENTON ROAD	100041899	Road - Unsealed	Gravel	26650	26680	-19.827898	142.217066	-19.827628	142.217091	30	6	0.1
MALPAS TRENTON ROAD	100041899	Road - Unsealed	Formed	26680	26870	-19.827628	142.217091	-19.825918	142.217249	190	6	0
MALPAS TRENTON ROAD	100041899	Road - Unsealed	Gravel	26870	29130	-19.825918	142.217249	-19.805648	142.219513	2260	6	0.1
MALPAS TRENTON ROAD	100041899	Road - Unsealed	Formed	29130	29190	-19.805648	142.219513	-19.805107	142.219471	60	6	0
MALPAS TRENTON ROAD	100041899	Road - Unsealed	Gravel	29190	29550	-19.805107	142.219471	-19.801863	142.219608	360	6	0.1
MALPAS TRENTON ROAD	100041899	Road - Unsealed	Formed	29550	29660	-19.801863	142.219608	-19.800875	142.219726	110	6	0
MALPAS TRENTON ROAD	100041899	Road - Unsealed	Gravel	29660	30410	-19.800875	142.219726	-19.794174	142.220781	750	6	0.1
MALPAS TRENTON ROAD	100041899	Road - Unsealed	Formed	30410	30450	-19.794174	142.220781	-19.793817	142.220844	40	6	0
MALPAS TRENTON ROAD	100041899	Road - Unsealed	Gravel	30450	30460	-19.793817	142.220844	-19.793728	142.22086	10	6	0.1
MALPAS TRENTON ROAD	100041899	Road - Unsealed	Formed	30460	30570	-19.793728	142.22086	-19.792744	142.221004	110	6	0
MALPAS TRENTON ROAD	100041899	Road - Unsealed	Gravel	30570	30590	-19.792744	142.221004	-19.792564	142.221022	20	6	0.1
MALPAS TRENTON ROAD	100041899	Road - Unsealed	Formed	30590	31070	-19.792564	142.221022	-19.788245	142.22071	480	6	0
MALPAS TRENTON ROAD	100041899	Road - Unsealed	Gravel	31070	31150	-19.788245	142.22071	-19.787524	142.220656	80	6	0.1
MALPAS TRENTON ROAD	100041899	Road - Unsealed	Formed	31150	31300	-19.787524	142.220656	-19.786171	142.22057	150	6	0
MALPAS TRENTON ROAD	100041899	Road - Unsealed	Gravel	31300	31320	-19.786171	142.22057	-19.785991	142.220563	20	6	0.1
MALPAS TRENTON ROAD	100041899	Road - Unsealed	Formed	31320	31360	-19.785991	142.220563	-19.78563	142.220551	40	6	0
MALPAS TRENTON ROAD	100041899	Road - Unsealed	Gravel	31360	31380	-19.78563	142.220551	-19.785449	142.220546	20	6	0.1
MALPAS TRENTON ROAD	100041899	Road - Unsealed	Formed	31380	31500	-19.785449	142.220546	-19.784365	142.220563	120	6	0
MALPAS TRENTON ROAD	100041899	Road - Unsealed	Gravel	31500	34310	-19.784365	142.220563	-19.759112	142.223149	2810	6	0.1
MALPAS TRENTON ROAD	100041899	Road - Unsealed	Formed	34310	34460	-19.759112	142.223149	-19.757757	142.223132	150	6	0
MALPAS TRENTON ROAD	100041899	Road - Unsealed	Gravel	34460	34480	-19.757757	142.223132	-19.757576	142.223142	20	6	0.1
MALPAS TRENTON ROAD	100041899	Road - Unsealed	Formed	34480	34560	-19.757576	142.223142	-19.756858	142.223227	80	6	0
MALPAS TRENTON ROAD	100041899	Road - Unsealed	Gravel	34560	34580	-19.756858	142.223227	-19.75668	142.223258	20	6	0.1
MALPAS TRENTON ROAD	100041899	Road - Unsealed	Formed	34580	34900	-19.75668	142.223258	-19.753827	142.223732	320	6	0
MALPAS TRENTON ROAD	100041899	Road - Unsealed	Gravel	34900	34930	-19.753827	142.223732	-19.753557	142.223758	30	6	0.1
MALPAS TRENTON ROAD	100041899	Road - Unsealed	Formed	34930	34960	-19.753557	142.223758	-19.753287	142.223783	30	6	0
MALPAS TRENTON ROAD	100041899	Road - Unsealed	Gravel	34960	34980	-19.753287	142.223783	-19.753107	142.223799	20	6	0.1
MALPAS TRENTON ROAD	100041899	Road - Unsealed	Formed	34980	35000	-19.753107	142.223799	-19.752927	142.223815	20	6	0
MALPAS TRENTON ROAD	100041899	Road - Unsealed	Gravel	35000	36260	-19.752927	142.223815	-19.741577	142.224412	1260	6	0.1

MALPAS TRENTON ROAD	100041899	Road - Unsealed	Formed	36260	36830	-19.741577	142.224412	-19.736448	142.224865	570	6	0
MALPAS TRENTON ROAD	100041899	Road - Unsealed	Gravel	36830	37010	-19.736448	142.224865	-19.734828	142.225013	180	6	0.1
MALPAS TRENTON ROAD	100041899	Road - Unsealed	Formed	37010	37210	142.22502	-19.734754	142.22528	-19.732963	200	6	0
MALPAS TRENTON ROAD	100041899	Road - Unsealed	Gravel	37210	37260	142.22528	-19.732963	142.22533	-19.732514	50	6	0.1
MALPAS TRENTON ROAD	100041899	Road - Unsealed	Formed	37260	37740	142.22533	-19.732514	142.22605	-19.72824	480	6	0
MALPAS TRENTON ROAD	100041899	Road - Unsealed	Gravel	37740	37910	-19.728314	142.226043	-19.726784	142.226183	170	6	0.1
MALPAS TRENTON ROAD	100041899	Road - Unsealed	Formed	37910	38220	-19.726784	142.226183	-19.723991	142.226408	310	6	0
MALPAS TRENTON ROAD	100041899	Road - Unsealed	Gravel	38220	38710	-19.723991	142.226408	-19.719579	142.22668	490	6	0
MALPAS TRENTON ROAD	100041899	Road - Unsealed	Formed	38710	39090	142.22681	-19.719505	142.22711	-19.716084	380	6	0.1
MALPAS TRENTON ROAD	100041899	Road - Unsealed	Gravel	39090	39150	142.22711	-19.716084	142.22717	-19.715545	60	6	0.1
MALPAS TRENTON ROAD	100041899	Road - Unsealed	Formed	39150	39510	142.22717	-19.715545	142.22748	-19.712306	360	6	0
MALPAS TRENTON ROAD	100041899	Road - Unsealed	Gravel	39510	39860	142.22748	-19.712306	142.22778	-19.709156	350	6	0.1
MALPAS TRENTON ROAD	100041899	Road - Unsealed	Formed	39860	39890	142.22778	-19.709156	142.22778	-19.708886	30	6	0
MALPAS TRENTON ROAD	100041899	Road - Unsealed	Gravel	39890	39910	-19.70886	142.227797	-19.70878	142.227813	20	6	0.1
MALPAS TRENTON ROAD	100041899	Road - Unsealed	Formed	39910	39930	-19.70878	142.227813	-19.7086	142.227829	20	6	0
MALPAS TRENTON ROAD	100041899	Road - Unsealed	Gravel	39930	39970	-19.7086	142.227829	-19.70824	142.227865	40	6	0
MALPAS TRENTON ROAD	100041899	Road - Unsealed	Formed	39970	40000	142.22787	-19.708166	142.2279	-19.707896	30	6	0.1
MALPAS TRENTON ROAD	100041899	Road - Unsealed	Gravel	40000	40080	142.2279	-19.707896	142.22796	-19.707176	80	6	0.1
MALPAS TRENTON ROAD	100041899	Road - Unsealed	Formed	40080	40120	142.22796	-19.707176	142.22799	-19.706816	40	6	0
MALPAS TRENTON ROAD	100041899	Road - Unsealed	Gravel	40120	40270	-19.70689	142.227986	-19.705539	142.22811	150	6	0.1
MALPAS TRENTON ROAD	100041899	Road - Unsealed	Formed	40270	41490	-19.705539	142.22811	-19.694557	142.229107	1220	6	0
MALPAS TRENTON ROAD	100041899	Road - Unsealed	Gravel	41490	41650	-19.694557	142.229107	-19.693117	142.229239	160	6	0.1
MALPAS TRENTON ROAD	100041899	Road - Unsealed	Formed	41650	41900	-19.693117	142.229239	-19.690867	142.229444	250	6	0
MALPAS TRENTON ROAD	100041899	Road - Unsealed	Gravel	41900	42020	-19.690867	142.229444	-19.689786	142.229541	120	6	0
MALPAS TRENTON ROAD	100041899	Road - Unsealed	Formed	42020	42070	-19.689786	142.229541	-19.689336	142.229581	50	6	0.1
MALPAS TRENTON ROAD	100041899	Road - Unsealed	Gravel	42070	42100	-19.689336	142.229581	-19.689066	142.229607	30	6	0.1
MALPAS TRENTON ROAD	100041899	Road - Unsealed	Formed	42100	42120	-19.689066	142.229607	-19.688886	142.229623	20	6	0
MALPAS TRENTON ROAD	100041899	Road - Unsealed	Gravel	42120	42960	-19.688886	142.229623	-19.681327	142.230335	840	6	0.1
MALPAS TRENTON ROAD	100041899	Road - Unsealed	Formed	42960	43020	-19.681327	142.230335	-19.680787	142.230385	60	6	0
MALPAS TRENTON ROAD	100041899	Road - Unsealed	Gravel	43020	43040	-19.680787	142.230385	-19.680607	142.230402	20	6	0.1
MALPAS TRENTON ROAD	100041899	Road - Unsealed	Formed	43040	43140	-19.680607	142.230402	-19.679706	142.230483	100	6	0
MALPAS TRENTON ROAD	100041899	Road - Unsealed	Gravel	43140	43170	-19.679706	142.230483	-19.679437	142.23051	30	6	0.1
MALPAS TRENTON ROAD	100041899	Road - Unsealed	Formed	43170	43360	-19.679437	142.23051	-19.677726	142.230668	190	6	0
MALPAS TRENTON ROAD	100041899	Road - Unsealed	Gravel	43360	43430	-19.677726	142.230668	-19.677096	142.230725	70	6	0.1
MALPAS TRENTON ROAD	100041899	Road - Unsealed	Formed	43430	43520	-19.677096	142.230725	-19.676286	142.230799	90	6	0
MALPAS TRENTON ROAD	100041899	Road - Unsealed	Gravel	43520	43580	-19.676286	142.230799	-19.675746	142.23085	60	6	0.1
MALPAS TRENTON ROAD	100041899	Road - Unsealed	Formed	43580	44690	-19.675746	142.23085	-19.665755	142.231771	1110	6	0
MALPAS TRENTON ROAD	100041899	Road - Unsealed	Gravel	44690	44710	-19.665755	142.231771	-19.665575	142.231787	20	6	0.1
MALPAS TRENTON ROAD	100041899	Road - Unsealed	Formed	44710	44860	-19.665575	142.231787	-19.664225	142.231916	150	6	0
MALPAS TRENTON ROAD	100041899	Road - Unsealed	Gravel	44860	45060	-19.664225	142.231916	-19.662425	142.232082	200	6	0.1
MALPAS TRENTON ROAD	100041899	Road - Unsealed	Formed	45060	45100	-19.662425	142.232082	-19.662065	142.232116	40	6	0
MALPAS TRENTON ROAD	100041899	Road - Unsealed	Gravel	45100	45140	-19.662065	142.232116	-19.661705	142.232149	40	6	0.1
MALPAS TRENTON ROAD	100041899	Road - Unsealed	Formed	45140	45670	-19.661705	142.232149	-19.656934	142.232572	530	6	0
MALPAS TRENTON ROAD	100041899	Road - Unsealed	Gravel	45670	46010	-19.656934	142.232572	-19.653869	142.232781	340	6	0.1
MALPAS TRENTON ROAD	100041899	Road - Unsealed	Formed	46010	46690	-19.653869	142.232781	-19.647741	142.233059	680	6	0
MALPAS TRENTON ROAD	100041899	Road - Unsealed	Gravel	46690	46940	-19.647741	142.233059	-19.645502	142.233366	250	6	0.1
MALPAS TRENTON ROAD	100041899	Road - Unsealed	Formed	46940	47400	-19.645502	142.233366	-19.641389	142.233991	460	6	0
MALPAS TRENTON ROAD	100041899	Road - Unsealed	Gravel	47400	47420	-19.641389	142.233991	-19.641209	142.23401	20	6	0.1
MALPAS TRENTON ROAD	100041899	Road - Unsealed	Formed	47420	47460	-19.641209	142.23401	-19.64085	142.234048	40	6	0
MALPAS TRENTON ROAD	100041899	Road - Unsealed	Gravel	47460	47670	-19.64085	142.234048	-19.63896	142.234222	210	6	0.1
MALPAS TRENTON ROAD	100041899	Road - Unsealed	Formed	47670	48030	-19.63896	142.234222	-19.63572	142.234526	360	6	0
MALPAS TRENTON ROAD	100041899	Road - Unsealed	Gravel	48030	48150	-19.63572	142.234526	-19.63464	142.234624	120	6	0.1
MALPAS TRENTON ROAD	100041899	Road - Unsealed	Formed	48150	48270	-19.63464	142.234624	-19.633559	142.234723	120	6	0
MALPAS TRENTON ROAD	100041899	Road - Unsealed	Gravel	48270	48370	-19.633559	142.234723	-19.632659	142.234807	100	6	0.1
MALPAS TRENTON ROAD	100041899	Road - Unsealed	Formed	48370	48630	-19.632659	142.234807	-19.630317	142.234985	260	6	0
MALPAS TRENTON ROAD	100041899	Road - Unsealed	Gravel	48630	49310	-19.630317	142.234985	-19.624179	142.234964	680	6	0
MALPAS TRENTON ROAD	100041899	Road - Unsealed	Formed	49310	49370	-19.624179	142.234964	-19.623637	142.234971	60	6	0.1
MALPAS TRENTON ROAD	100041899	Road - Unsealed	Gravel	49370	49690	-19.623637	142.234971	-19.62076	142.235171	320	6	0.1
MALPAS TRENTON ROAD	100041899	Road - Unsealed	Formed	49690	50340	-19.62076	142.235171	-19.618091	142.239856	650	6	0
MALPAS TRENTON ROAD	100041899	Road - Unsealed	Gravel	50340	50360	-19.618091	142.239856	-19.618032	142.240036	20	6	0.1
MALPAS TRENTON ROAD	100041899	Road - Unsealed	Formed	50360	50440	-19.618032	142.240036	-19.617696	142.240711	80	6	0
MALPAS TRENTON ROAD	100041899	Road - Unsealed	Gravel	50440	51210	-19.617696	142.240711	-19.613535	142.246292	770	6	0.1
MALPAS TRENTON ROAD	100041899	Road - Unsealed	Formed	51210	51260	-19.613535	142.246292	-19.613093	142.24639	50	6	0
MALPAS TRENTON ROAD	100041899	Road - Unsealed	Gravel	51260	51290	-19.613093	142.24639	-19.612825	142.246436	30	6	0.1
MALPAS TRENTON ROAD	100041899	Road - Unsealed	Formed	51290	51320	-19.612825	142.246436	-19.612557	142.246476	30	6	0

MALPAS TRENTON ROAD	100041899	Road - Unsealed	Gravel	51320	51470	-19.612557	142.246476	-19.611215	142.246677	150	6	0.1
MALPAS TRENTON ROAD	100041899	Road - Unsealed	Formed	51470	52000	-19.611215	142.246677	-19.606473	142.247382	530	6	0
MALPAS TRENTON ROAD	100041899	Road - Unsealed	Gravel	52000	52200	-19.606473	142.247382	-19.604683	142.247644	200	6	0.1
MALPAS TRENTON ROAD	100041899	Road - Unsealed	Formed	52200	52360	-19.604683	142.247644	-19.603324	142.248138	160	6	0
MALPAS TRENTON ROAD	100041899	Road - Unsealed	Gravel	52360	52680	-19.603324	142.248138	-19.600528	142.248754	320	6	0
MALPAS TRENTON ROAD	100041899	Road - Unsealed	Formed	52680	53350	-19.600528	142.248754	-19.594865	142.250736	670	6	0
MALPAS TRENTON ROAD	100041899	Road - Unsealed	Gravel	53350	53450	-19.594865	142.250736	-19.594067	142.251183	100	6	0.1
MALPAS TRENTON ROAD	100041899	Road - Unsealed	Formed	53450	53970	-19.594067	142.251183	-19.589827	142.253316	520	6	0
MALPAS TRENTON ROAD	100041899	Road - Unsealed	Gravel	53970	54070	-19.589827	142.253316	-19.588978	142.253639	100	6	0.1
MALPAS TRENTON ROAD	100041899	Road - Unsealed	Formed	54070	54260	-19.588978	142.253639	-19.587364	142.254248	190	6	0
MALPAS TRENTON ROAD	100041899	Road - Unsealed	Gravel	54260	54290	-19.587364	142.254248	-19.587119	142.254371	30	6	0.1
MALPAS TRENTON ROAD	100041899	Road - Unsealed	Formed	54290	54990	-19.587119	142.254371	-19.581155	142.256473	700	6	0
MALPAS TRENTON ROAD	100041899	Road - Unsealed	Gravel	54990	55050	-19.581155	142.256473	-19.580614	142.256514	60	6	0
MALPAS TRENTON ROAD	100041899	Road - Unsealed	Formed	55050	55160	-19.580614	142.256514	-19.579623	142.256592	110	6	0
MALPAS TRENTON ROAD	100041899	Road - Unsealed	Gravel	55160	55190	-19.579623	142.256592	-19.579353	142.256614	30	6	0.1
MALPAS TRENTON ROAD	100041899	Road - Unsealed	Formed	55190	55290	-19.579353	142.256614	-19.578452	142.256669	100	6	0
MALPAS TRENTON ROAD	100041899	Road - Unsealed	Gravel	55290	55330	-19.578452	142.256669	-19.578092	142.256716	40	6	0.1
MALPAS TRENTON ROAD	100041899	Road - Unsealed	Formed	55330	55380	-19.578092	142.256716	-19.577642	142.256753	50	6	0
MALPAS TRENTON ROAD	100041899	Road - Unsealed	Gravel	55380	55420	-19.577642	142.256753	-19.577283	142.256804	40	6	0.1
MALPAS TRENTON ROAD	100041899	Road - Unsealed	Formed	55420	56180	-19.577283	142.256804	-19.57132	142.260295	760	6	0
MALPAS TRENTON ROAD	100041899	Road - Unsealed	Gravel	56180	56240	-19.57132	142.260295	-19.570888	142.260641	60	6	0
MALPAS TRENTON ROAD	100041899	Road - Unsealed	Formed	56240	56300	-19.570888	142.260641	-19.570457	142.260988	60	6	0
MALPAS TRENTON ROAD	100041899	Road - Unsealed	Gravel	56300	56680	-19.570457	142.260988	-19.567718	142.263173	380	6	0.1
MALPAS TRENTON ROAD	100041899	Road - Unsealed	Formed	56680	56980	-19.567718	142.263173	-19.565553	142.264892	300	6	0
MALPAS TRENTON ROAD	100041899	Road - Unsealed	Gravel	56980	57010	-19.565553	142.264892	-19.565337	142.265066	30	6	0.1
MALPAS TRENTON ROAD	100041899	Road - Unsealed	Formed	57010	57080	-19.565337	142.265066	-19.564834	142.265469	70	6	0
MALPAS TRENTON ROAD	100041899	Road - Unsealed	Gravel	57080	57300	-19.564834	142.265469	-19.563233	142.266712	220	6	0.1
MALPAS TRENTON ROAD	100041899	Road - Unsealed	Formed	57300	57410	-19.563233	142.266712	-19.562427	142.267326	110	6	0
MALPAS TRENTON ROAD	100041899	Road - Unsealed	Gravel	57410	57910	-19.562427	142.267326	-19.558947	142.270354	500	6	0.1
MALPAS TRENTON ROAD	100041899	Road - Unsealed	Formed	57910	58970	-19.558947	142.270354	-19.551545	142.276546	1060	6	0
MALPAS TRENTON ROAD	100041899	Road - Unsealed	Gravel	58970	59180	-19.551545	142.276546	-19.549661	142.276775	210	6	0.1
MALPAS TRENTON ROAD	100041899	Road - Unsealed	Formed	59180	59740	-19.549661	142.276775	-19.54556	142.279801	560	6	0
MALPAS TRENTON ROAD	100041899	Road - Unsealed	Gravel	59740	59790	-19.54556	142.279801	-19.545218	142.280112	50	6	0.1
MALPAS TRENTON ROAD	100041899	Road - Unsealed	Formed	59790	60010	-19.545218	142.280112	-19.543705	142.281472	220	6	0
MALPAS TRENTON ROAD	100041899	Road - Unsealed	Gravel	60010	60050	-19.543705	142.281472	-19.543432	142.281722	40	6	0.1
MALPAS TRENTON ROAD	100041899	Road - Unsealed	Formed	60050	60770	-19.543432	142.281722	-19.538242	142.285792	720	6	0
MALPAS TRENTON ROAD	100041899	Road - Unsealed	Gravel	60770	60920	-19.538242	142.285792	-19.536961	142.286253	150	6	0
MALPAS TRENTON ROAD	100041899	Road - Unsealed	Formed	60920	61580	-19.536961	142.286253	-19.531428	142.288489	660	6	0
MALPAS TRENTON ROAD	100041899	Road - Unsealed	Gravel	61580	61590	-19.531428	142.288489	-19.53135	142.288536	10	6	0.1
MALPAS TRENTON ROAD	100041899	Road - Unsealed	Formed	61590	61610	-19.53135	142.288536	-19.531194	142.288633	20	6	0
MALPAS TRENTON ROAD	100041899	Road - Unsealed	Gravel	61610	65880	142.28867	-19.531131	142.31735	-19.506648	4270	6	0.1
MALPAS TRENTON ROAD	100041899	Road - Unsealed	Formed	65880	66140	142.31735	-19.506648	142.31957	-19.505646	260	6	0
MALPAS TRENTON ROAD	100041899	Road - Unsealed	Gravel	66140	66160	-19.505646	142.31957	-19.505576	142.319654	20	6	0.1
MALPAS TRENTON ROAD	100041899	Road - Unsealed	Formed	66160	66270	-19.505576	142.319654	-19.504859	142.320379	110	6	0
MALPAS TRENTON ROAD	100041899	Road - Unsealed	Gravel	66270	66290	-19.504859	142.320379	-19.504726	142.320508	20	6	0
MALPAS TRENTON ROAD	100041899	Road - Unsealed	Formed	66290	68270	-19.504726	142.320508	-19.492638	142.334197	1980	6	0
MALPAS TRENTON ROAD	100041899	Road - Unsealed	Gravel	68270	68290	-19.492638	142.334197	-19.492486	142.3343	20	6	0.1
MALPAS TRENTON ROAD	100041899	Road - Unsealed	Formed	68290	70720	-19.492486	142.3343	-19.475448	142.348751	2430	6	0
MALPAS TRENTON ROAD	100041899	Road - Unsealed	Gravel	70720	70730	-19.475448	142.348751	-19.475374	142.348805	10	6	0.1
MALPAS TRENTON ROAD	100041899	Road - Unsealed	Formed	70730	70770	-19.475374	142.348805	-19.47508	142.349027	40	6	0
MALPAS TRENTON ROAD	100041899	Road - Unsealed	Gravel	70770	70790	-19.47508	142.349027	-19.474933	142.349138	20	6	0.1
MALPAS TRENTON ROAD	100041899	Road - Unsealed	Formed	70790	70830	-19.474933	142.349138	-19.474643	142.349365	40	6	0
MALPAS TRENTON ROAD	100041899	Road - Unsealed	Gravel	70830	70930	-19.474643	142.349365	-19.473923	142.34994	100	6	0.1
MALPAS TRENTON ROAD	100041899	Road - Unsealed	Formed	70930	71480	-19.473923	142.34994	-19.47263	142.354854	550	6	0
MALPAS TRENTON ROAD	100041899	Road - Unsealed	Gravel	71480	71660	-19.47263	142.354854	-19.47199	142.3564	180	6	0.1
MALPAS TRENTON ROAD	100041899	Road - Unsealed	Formed	71660	71860	-19.47199	142.3564	-19.470518	142.357495	200	6	0
MALPAS TRENTON ROAD	100041899	Road - Unsealed	Gravel	71860	71910	-19.470518	142.357495	-19.470098	142.357669	50	6	0.1
MALPAS TRENTON ROAD	100041899	Road - Unsealed	Formed	71910	72000	-19.470098	142.357669	-19.469292	142.357726	90	6	0
MALPAS TRENTON ROAD	100041899	Road - Unsealed	Gravel	72000	72020	-19.469292	142.357726	-19.469112	142.35771	20	6	0.1
MALPAS TRENTON ROAD	100041899	Road - Unsealed	Formed	72020	72360	-19.469112	142.35771	-19.466045	142.357532	340	6	0
MALPAS TRENTON ROAD	100041899	Road - Unsealed	Gravel	72360	72480	-19.466045	142.357532	-19.464963	142.357465	120	6	0
MALPAS TRENTON ROAD	100041899	Road - Unsealed	Formed	72480	72810	-19.464963	142.357465	-19.461993	142.357624	330	6	0
MALPAS TRENTON ROAD	100041899	Road - Unsealed	Gravel	72810	72870	-19.461993	142.357624	-19.461456	142.357701	60	6	0.1
MALPAS TRENTON ROAD	100041899	Road - Unsealed	Formed	72870	73290	-19.461456	142.357701	-19.457697	142.358246	420	6	0
MALPAS TRENTON ROAD	100041899	Road - Unsealed	Gravel	73290	73350	-19.457697	142.358246	-19.457158	142.358304	60	6	0.1

MALPAS TRENTON ROAD	100041899	Road - Unsealed	Formed	73350	73920	-19.457158	142.358304	-19.452049	142.357786	570	6	0	
MALPAS TRENTON ROAD	100041899	Road - Unsealed	Gravel	73920	73930	-19.452049	142.357786	-19.451962	142.357758	10	6	0.1	
MALPAS TRENTON ROAD	100041899	Road - Unsealed	Formed	73930	74000	-19.451962	142.357758	-19.45138	142.357501	70	6	0	
MALPAS TRENTON ROAD	100041899	Road - Unsealed	Gravel	74000	74070	-19.45138	142.357501	-19.450833	142.357166	70	6	0.1	
MALPAS TRENTON ROAD	100041899	Road - Unsealed	Formed	74070	74290	-19.450833	142.357166	-19.44892	142.356929	220	6	0	
MALPAS TRENTON ROAD	100041899	Road - Unsealed	Gravel	74290	74310	-19.44892	142.356929	-19.448772	142.357037	20	6	0.1	
MALPAS TRENTON ROAD	100041899	Road - Unsealed	Formed	74310	74350	-19.448772	142.357037	-19.448497	142.357285	40	6	0	
MALPAS TRENTON ROAD	100041899	Road - Unsealed	Gravel	74350	74520	-19.448497	142.357285	-19.447052	142.357532	170	6	0.1	
MALPAS TRENTON ROAD	100041899	Road - Unsealed	Formed	74520	74580	-19.447052	142.357532	-19.446512	142.357532	60	6	0	
MALPAS TRENTON ROAD	100041899	Road - Unsealed	Gravel	74580	74730	-19.446512	142.357532	-19.445157	142.357534	150	6	0.1	
MALPAS TRENTON ROAD	100041899	Road - Unsealed	Formed	74730	74980	-19.445157	142.357534	-19.442905	142.357361	250	6	0	
MALPAS TRENTON ROAD	100041899	Road - Unsealed	Gravel	74980	75050	-19.442905	142.357361	-19.44228	142.35726	70	6	0.1	
MALPAS TRENTON ROAD	100041899	Road - Unsealed	Formed	75050	75350	-19.44228	142.35726	-19.439572	142.357133	300	6	0	
MALPAS TRENTON ROAD	100041899	Road - Unsealed	Gravel	75350	75360	-19.439572	142.357133	-19.439482	142.357128	10	6	0.1	
MALPAS TRENTON ROAD	100041899	Road - Unsealed	Formed	75360	75750	-19.439482	142.357128	-19.435965	142.356905	390	6	0	
MALPAS TRENTON ROAD	100041899	Road - Unsealed	Gravel	75750	75800	-19.435965	142.356905	-19.435514	142.356877	50	6	0.1	
MALPAS TRENTON ROAD	100041899	Road - Unsealed	Formed	75800	77120	-19.435514	142.356877	-19.423717	142.356107	1320	6	0	
MALPAS TRENTON ROAD	100041899	Road - Unsealed	Gravel	77120	77200	-19.423717	142.356107	-19.422995	142.356059	80	6	0.1	
MALPAS TRENTON ROAD	100041899	Road - Unsealed	Formed	77200	77600	-19.422995	142.356059	-19.419421	142.355623	400	6	0	
MALPAS TRENTON ROAD	100041899	Road - Unsealed	Gravel	77600	77620	-19.419421	142.355623	-19.419249	142.355567	20	6	0.1	
MALPAS TRENTON ROAD	100041899	Road - Unsealed	Formed	77620	80069.468	-19.419249	142.355567	-19.397395	142.353949	2449.468	6	0	
MALVIE DOWNS ACCESS ROAD	0	Road - Private	Formed	0	7233	141.48437	-20.814624	141.43027	-20.842186	7233	6	0	Property Access - Considered Private/Un-Maintained
MAROI DOWNS ACCESS ROAD	0	Road - Private	Formed	0	10530	141.29879	-21.020278	141.38423	-20.981743	10530	6	0	Property Access - Considered Private/Un-Maintained
MARONAN ACCESS ROAD	0	Road - Private	Formed	0	5427	140.9485	-21.026662	140.92504	-21.061613	5427	6	0	Property Access - Considered Private/Un-Maintained
MATHEWS STREET	100041948	Road - Sealed	Bitumen Spray Seal	0	363	-20.658172	141.747845	-20.65491	141.74751	363	12	0	
MATILDA ACCESS ROAD	0	Road - Private	Formed	0	6729	141.72009	-21.157617	141.7418	-21.207394	6729	6	0	Property Access - Considered Private/Un-Maintained
MATTHEWS STREET	100137105	Road - Sealed	Bitumen Spray Seal	0	230	-20.658172	141.747845	-20.660121	141.748447	230	5	0	
MATTHEWS STREET	100137105	Road - Unsealed	Gravel	230	666	-20.660121	141.748447	-20.662615	141.751656	436	6	0.1	
MATTHEWS STREET ACCESS	100137103	Road - Sealed	Bitumen Spray Seal	0	159	-20.66012	141.748446	-20.659156	141.748217	159	3	0	
MAXWELTON BUNDA ROAD	100041918	Road - Unsealed	Gravel	0	170	-20.050703	142.224262	-20.051686	142.225502	170	6	0	
MAXWELTON BUNDA ROAD	100041918	Road - Unsealed	Formed	170	2380	-20.051686	142.225502	-20.065173	142.241083	2210	6	0	
MAXWELTON BUNDA ROAD	100041918	Road - Unsealed	Gravel	2380	3110	-20.065173	142.241083	-20.069678	142.24618	730	6	0.1	
MAXWELTON BUNDA ROAD	100041918	Road - Unsealed	Formed	3110	4810	-20.069678	142.24618	-20.080162	142.25806	1700	6	0	
MAXWELTON BUNDA ROAD	100041918	Road - Unsealed	Gravel	4810	4960	-20.080162	142.25806	-20.081084	142.259111	150	6	0.1	
MAXWELTON BUNDA ROAD	100041918	Road - Unsealed	Formed	4960	6350	-20.081084	142.259111	-20.090484	142.267909	1390	6	0	
MAXWELTON BUNDA ROAD	100041918	Road - Unsealed	Gravel	6350	6580	-20.090484	142.267909	-20.092092	142.269303	230	6	0.1	
MAXWELTON BUNDA ROAD	100041918	Road - Unsealed	Formed	6580	6770	-20.092092	142.269303	-20.093419	142.270455	190	6	0	
MAXWELTON BUNDA ROAD	100041918	Road - Unsealed	Gravel	6770	7050	-20.093419	142.270455	-20.095383	142.272143	280	6	0.1	
MAXWELTON BUNDA ROAD	100041918	Road - Unsealed	Formed	7050	7980	-20.095383	142.272143	-20.101664	142.278041	930	6	0	
MAXWELTON BUNDA ROAD	100041918	Road - Unsealed	Gravel	7980	8450	-20.101664	142.278041	-20.104749	142.28113	470	6	0.1	
MAXWELTON BUNDA ROAD	100041918	Road - Unsealed	Formed	8450	8880	-20.104749	142.28113	-20.107345	142.284173	430	6	0	
MAXWELTON BUNDA ROAD	100041918	Road - Unsealed	Gravel	8880	9140	-20.107345	142.284173	-20.108592	142.286281	260	6	0.1	
MAXWELTON BUNDA ROAD	100041918	Road - Unsealed	Formed	9140	11290	-20.108592	142.286281	-20.119018	142.30363	2150	6	0	
MAXWELTON BUNDA ROAD	100041918	Road - Unsealed	Gravel	11290	11410	-20.119018	142.30363	-20.119586	142.304607	120	6	0.1	
MAXWELTON BUNDA ROAD	100041918	Road - Unsealed	Formed	11410	12700	-20.119586	142.304607	-20.125489	142.315238	1290	6	0	
MAXWELTON BUNDA ROAD	100041918	Road - Unsealed	Gravel	12700	13330	-20.125489	142.315238	-20.127407	142.320911	630	6	0.1	
MAXWELTON BUNDA ROAD	100041918	Road - Unsealed	Formed	13330	15300	-20.127407	142.320911	-20.131878	142.339071	1970	6	0	
MAXWELTON BUNDA ROAD	100041918	Road - Unsealed	Gravel	15300	16380	-20.131878	142.339071	-20.134583	142.348815	1080	6	0.1	
MAXWELTON BUNDA ROAD	100041918	Road - Unsealed	Formed	16380	16880	-20.134583	142.348815	-20.133916	142.353513	500	6	0	
MAXWELTON BUNDA ROAD	100041918	Road - Unsealed	Gravel	16880	17018.424	-20.133916	142.353513	-20.134266	142.354783	138.424	6	0.1	
MAXWELTON KYNUNA ROAD	100137106	Road - Unsealed	Formed	0	4490	-21.534778	142.024257	-21.508005	142.056668	4490	6	0	
MCKINLAY AIRSTRIP	100041906	Road - Unsealed	Gravel	0	1103	-21.275805	141.299883	-21.285515	141.297285	1103	20	0.1	
MCKINLAY AIRSTRIP ROAD	100041905	Road - Sealed	Bitumen Spray Seal	0	122	-21.274337	141.299657	-21.275441	141.299719	122	4	0	
MCKINLAY GILLIAT ROAD	100041934	Road - Sealed	Bitumen Spray Seal	0	25500	-20.658873	141.508642	-20.880404	141.493234	25500	5	0	Road Formation Width 6m
MCKINLAY GILLIAT ROAD	100041934	Structures	Floodway - Concrete	25500	25570	-20.880404	141.493234	-20.880996	141.492997	70	6	0	Bitumen Spray Seal Surface
MCKINLAY GILLIAT ROAD	100041934	Road - Sealed	Bitumen Spray Seal	25570	26620	-20.880996	141.492997	-20.886888	141.485658	1050	5	0	Road Formation Width 6m
MCKINLAY GILLIAT ROAD	100041934	Structures	Floodway - Concrete	26620	26740	-20.886888	141.485658	-20.887392	141.484637	120	6	0	Bitumen Spray Seal Surface
MCKINLAY GILLIAT ROAD	100041934	Road - Sealed	Bitumen Spray Seal	26740	26920	-20.887392	141.484637	-20.88815	141.483106	180	5	0	Road Formation Width 6m
MCKINLAY GILLIAT ROAD	100041934	Structures	Floodway - Concrete	26920	26980	-20.88815	141.483106	-20.888402	141.482595	60	6	0	Bitumen Spray Seal Surface
MCKINLAY GILLIAT ROAD	100041934	Road - Sealed	Bitumen Spray Seal	26980	70410	-20.888402	141.482595	-21.226456	141.309527	43430	5	0	Road Formation Width 6m
MCKINLAY GILLIAT ROAD	100041934	Structures	Floodway - Concrete	70410	70470	-21.226456	141.309527	-21.22698	141.309379	60	6	0	
MCKINLAY GILLIAT ROAD	100041934	Road - Sealed	Bitumen Spray Seal	70470	70790	-21.22698	141.309379	-21.228845	141.307466	320	5	0	Road Formation Width 6m
MCKINLAY GILLIAT ROAD	100041934	Structures	Floodway - Concrete	70790	70860	-21.228845	141.307466	-21.228671	141.306819	70	6	0	
MCKINLAY GILLIAT ROAD	100041934	Road - Sealed	Bitumen Spray Seal	70860	73150	-21.228671	141.306819	-21.246439	141.297162	2290	5	0	Road Formation Width 6m
MCKINLAY GILLIAT ROAD	100041934	Structures	Floodway - Concrete	73150	73190	-21.246439	141.297162	-21.246785	141.297054	40	5	0	

MCKINLAY GILLIAT ROAD	100041934	Road - Sealed	Bitumen Spray Seal	73190	75713	-21.246785	141.297054	-21.268411	141.291114	2523	5	0	Road Formation Width 6m
MCKINLAY NULGARA ROAD	100041929	Road - Unsealed	Gravel	0	250	-21.335576	141.246938	-21.337668	141.247373	250	6	0.1	
MCKINLAY NULGARA ROAD	100041929	Road - Unsealed	Formed	250	570	-21.337668	141.247373	-21.340532	141.246973	320	6	0	
MCKINLAY NULGARA ROAD	100041929	Road - Unsealed	Gravel	570	790	-21.340532	141.246973	-21.34241	141.247615	220	6	0.1	
MCKINLAY NULGARA ROAD	100041929	Road - Unsealed	Formed	790	1800	-21.34241	141.247615	-21.350674	141.251746	1010	6	0	
MCKINLAY NULGARA ROAD	100041929	Road - Unsealed	Gravel	1800	4900	-21.350674	141.251746	-21.373463	141.266874	3100	6	0.1	
MCKINLAY NULGARA ROAD	100041929	Road - Unsealed	Formed	4900	5260	-21.373463	141.266874	-21.37369	141.270338	360	6	0	
MCKINLAY NULGARA ROAD	100041929	Road - Unsealed	Gravel	5260	5360	-21.37369	141.270338	-21.373762	141.2713	100	6	0.1	
MCKINLAY NULGARA ROAD	100041929	Road - Unsealed	Formed	5360	5400	-21.373762	141.2713	-21.373791	141.271684	40	6	0	
MCKINLAY NULGARA ROAD	100041929	Road - Unsealed	Gravel	5400	5480	-21.373791	141.271684	-21.373849	141.272454	80	6	0.1	
MCKINLAY NULGARA ROAD	100041929	Road - Unsealed	Formed	5480	5530	-21.373849	141.272454	-21.373885	141.272934	50	6	0	
MCKINLAY NULGARA ROAD	100041929	Road - Unsealed	Gravel	5530	6400	-21.373885	141.272934	-21.374452	141.281305	870	6	0.1	
MCKINLAY NULGARA ROAD	100041929	Road - Unsealed	Formed	6400	6930	-21.374452	141.281305	-21.374776	141.286405	530	6	0	
MCKINLAY NULGARA ROAD	100041929	Road - Unsealed	Gravel	6930	7100	-21.374776	141.286405	-21.374866	141.288042	170	6	0.1	
MCKINLAY NULGARA ROAD	100041929	Road - Unsealed	Formed	7100	7360	-21.374866	141.288042	-21.376336	141.289554	260	6	0	
MCKINLAY NULGARA ROAD	100041929	Road - Unsealed	Gravel	7360	7470	-21.376336	141.289554	-21.377305	141.289791	110	6	0.1	
MCKINLAY NULGARA ROAD	100041929	Road - Unsealed	Formed	7470	7640	-21.377305	141.289791	-21.378803	141.290155	170	6	0	
MCKINLAY NULGARA ROAD	100041929	Road - Unsealed	Gravel	7640	7850	-21.378803	141.290155	-21.38065	141.290618	210	6	0.1	
MCKINLAY NULGARA ROAD	100041929	Road - Unsealed	Formed	7850	8530	-21.38065	141.290618	-21.386627	141.292137	680	6	0	
MCKINLAY NULGARA ROAD	100041929	Road - Unsealed	Gravel	8530	8780	-21.386627	141.292137	-21.388821	141.29271	250	6	0.1	
MCKINLAY NULGARA ROAD	100041929	Road - Unsealed	Formed	8780	8980	-21.388821	141.29271	-21.390494	141.293155	200	6	0	
MCKINLAY NULGARA ROAD	100041929	Road - Unsealed	Gravel	8980	9640	-21.390494	141.293155	-21.396285	141.294675	660	6	0.1	
MCKINLAY NULGARA ROAD	100041929	Road - Unsealed	Formed	9640	9920	-21.396285	141.294675	-21.398741	141.295323	280	6	0	
MCKINLAY NULGARA ROAD	100041929	Road - Unsealed	Gravel	9920	10220	-21.398741	141.295323	-21.401375	141.296004	300	6	0.1	
MCKINLAY NULGARA ROAD	100041929	Road - Unsealed	Formed	10220	10490	-21.401375	141.296004	-21.403742	141.296637	270	6	0	
MCKINLAY NULGARA ROAD	100041929	Road - Unsealed	Gravel	10490	11750	-21.403742	141.296637	-21.414981	141.298519	1260	6	0.1	
MCKINLAY NULGARA ROAD	100041929	Road - Unsealed	Formed	11750	12060	-21.414981	141.298519	-21.417757	141.298921	310	6	0	
MCKINLAY NULGARA ROAD	100041929	Road - Unsealed	Gravel	12060	12910	-21.417757	141.298921	-21.425368	141.300015	850	6	0.1	
MCKINLAY NULGARA ROAD	100041929	Road - Unsealed	Formed	12910	14600	-21.425368	141.300015	-21.435004	141.312157	1690	6	0	
MCKINLAY NULGARA ROAD	100041929	Road - Unsealed	Gravel	14600	14740	-21.435004	141.312157	-21.435716	141.313274	140	6	0.1	
MCKINLAY NULGARA ROAD	100041929	Road - Unsealed	Formed	14740	17710	-21.435716	141.313274	-21.454094	141.331213	2970	6	0	
MCKINLAY NULGARA ROAD	100041929	Road - Unsealed	Gravel	17710	18810	-21.454094	141.331213	-21.45581	141.341506	1100	6	0.1	
MCKINLAY NULGARA ROAD	100041929	Road - Unsealed	Formed	18810	18890	-21.45581	141.341506	-21.455633	141.342254	80	6	0	
MCKINLAY NULGARA ROAD	100041929	Road - Unsealed	Gravel	18890	19160	-21.455633	141.342254	-21.455532	141.344849	270	6	0.1	
MCKINLAY NULGARA ROAD	100041929	Road - Unsealed	Formed	19160	28175	-21.455532	141.344849	-21.461638	141.431268	9015	6	0	
MIDDLETON KYNUNA ROAD	100041908	Road - Unsealed	Gravel	0	350	-21.578388	141.927185	-21.581507	141.926797	350	6	0.1	
MIDDLETON KYNUNA ROAD	100041908	Road - Unsealed	Drop Section - Gravel	350	370	-21.581507	141.926797	-21.581687	141.926816	20	6	0.1	
MIDDLETON KYNUNA ROAD	100041908	Road - Unsealed	Gravel	370	690	-21.581687	141.926816	-21.584385	141.927869	320	6	0.1	
MIDDLETON KYNUNA ROAD	100041908	Structures	Floodway - Concrete	690	720	-21.584385	141.927869	-21.584643	141.927956	30	6	0	
MIDDLETON KYNUNA ROAD	100041908	Road - Unsealed	Gravel	720	1220	-21.584643	141.927956	-21.586723	141.931394	500	6	0.1	
MIDDLETON KYNUNA ROAD	100041908	Road - Unsealed	Drop Section - Gravel	1220	1280	-21.586723	141.931394	-21.587236	141.931569	60	6	0.1	
MIDDLETON KYNUNA ROAD	100041908	Road - Unsealed	Gravel	1280	1300	-21.587236	141.931569	-21.587391	141.931669	20	6	0.1	
MIDDLETON KYNUNA ROAD	100041908	Road - Unsealed	Drop Section - Gravel	1300	1390	-21.587391	141.931669	-21.588015	141.932223	90	6	0.1	
MIDDLETON KYNUNA ROAD	100041908	Road - Unsealed	Gravel	1390	2200	-21.588015	141.932223	-21.593844	141.933629	810	6	0.1	
MIDDLETON KYNUNA ROAD	100041908	Road - Unsealed	Drop Section - Formed	2200	2260	-21.593844	141.933629	-21.594359	141.933765	60	6	0	
MIDDLETON KYNUNA ROAD	100041908	Road - Unsealed	Gravel	2260	2430	-21.594359	141.933765	-21.594283	141.935342	170	6	0.1	
MIDDLETON KYNUNA ROAD	100041908	Road - Unsealed	Drop Section - Formed	2430	2560	-21.594283	141.935342	-21.594432	141.936573	130	6	0	
MIDDLETON KYNUNA ROAD	100041908	Road - Unsealed	Gravel	2560	2640	-21.594432	141.936573	-21.595056	141.93684	80	6	0.1	
MIDDLETON KYNUNA ROAD	100041908	Road - Unsealed	Formed	2640	4490	-21.595056	141.93684	-21.59806	141.920634	1850	6	0	
MIDDLETON KYNUNA ROAD	100041908	Road - Unsealed	Drop Section - Formed	4490	4550	-21.59806	141.920634	-21.597831	141.920114	60	6	0	
MIDDLETON KYNUNA ROAD	100041908	Road - Unsealed	Formed	4550	5780	-21.597831	141.920114	-21.599423	141.908368	1230	6	0	
MIDDLETON KYNUNA ROAD	100041908	Road - Unsealed	Gravel	5780	5900	-21.599423	141.908368	-21.599571	141.90722	120	6	0.1	
MIDDLETON KYNUNA ROAD	100041908	Road - Unsealed	Formed	5900	7220	-21.599571	141.90722	-21.601433	141.894742	1320	6	0	
MIDDLETON KYNUNA ROAD	100041908	Road - Unsealed	Drop Section - Formed	7220	7630	-21.601433	141.894742	-21.601819	141.890807	410	6	0	
MIDDLETON KYNUNA ROAD	100041908	Road - Unsealed	Gravel	7630	8750	-21.601819	141.890807	-21.603295	141.880158	1120	6	0.1	
MIDDLETON KYNUNA ROAD	100041908	Road - Unsealed	Formed	8750	9230	-21.603295	141.880158	-21.603681	141.875546	480	6	0	
MIDDLETON KYNUNA ROAD	100041908	Road - Unsealed	Gravel	9230	9510	-21.603681	141.875546	-21.603428	141.872882	280	6	0.1	
MIDDLETON KYNUNA ROAD	100041908	Road - Unsealed	Drop Section - Formed	9510	9570	-21.603428	141.872882	-21.603421	141.872302	60	6	0	
MIDDLETON KYNUNA ROAD	100041908	Road - Unsealed	Gravel	9570	9730	-21.603421	141.872302	-21.603222	141.870785	160	6	0.1	
MIDDLETON KYNUNA ROAD	100041908	Road - Unsealed	Formed	9730	10350	-21.603222	141.870785	-21.606056	141.865709	620	6	0	
MIDDLETON KYNUNA ROAD	100041908	Road - Unsealed	Drop Section - Formed	10350	10380	-21.606056	141.865709	-21.606146	141.865437	30	6	0	
MIDDLETON KYNUNA ROAD	100041908	Road - Unsealed	Formed	10380	11150	-21.606146	141.865437	-21.608169	141.858366	770	6	0	
MIDDLETON KYNUNA ROAD	100041908	Road - Unsealed	Drop Section - Formed	11150	11200	-21.608169	141.858366	-21.608209	141.857885	50	6	0	
MIDDLETON KYNUNA ROAD	100041908	Road - Unsealed	Formed	11200	12880	-21.608209	141.857885	-21.60842	141.842012	1680	6	0	
MIDDLETON KYNUNA ROAD	100041908	Road - Unsealed	Drop Section - Formed	12880	12930	-21.60842	141.842012	-21.608314	141.841543	50	6	0	

MIDDLETON KYNUNA ROAD	100041908	Road - Unsealed	Formed	12930	15000	-21.608314	141.841543	-21.612366	141.822228	2070	6	0
MIDDLETON KYNUNA ROAD	100041908	Road - Unsealed	Gravel	15000	15300	-21.612366	141.822228	-21.613411	141.819607	300	6	0.1
MIDDLETON KYNUNA ROAD	100041908	Road - Unsealed	Formed	15300	16050	-21.613411	141.819607	-21.615803	141.812839	750	6	0
MIDDLETON KYNUNA ROAD	100041908	Road - Unsealed	Gravel	16050	16300	-21.615803	141.812839	-21.61687	141.810716	250	6	0.1
MIDDLETON KYNUNA ROAD	100041908	Road - Unsealed	Formed	16300	16430	-21.61687	141.810716	-21.616918	141.809479	130	6	0
MIDDLETON KYNUNA ROAD	100041908	Road - Unsealed	Drop Section - Formed	16430	16440	-21.616918	141.809479	-21.616901	141.809384	10	6	0
MIDDLETON KYNUNA ROAD	100041908	Road - Unsealed	Formed	16440	16650	-21.616901	141.809384	-21.617243	141.807482	210	6	0
MIDDLETON KYNUNA ROAD	100041908	Road - Unsealed	Drop Section - Formed	16650	16690	-21.617243	141.807482	-21.617433	141.807155	40	6	0
MIDDLETON KYNUNA ROAD	100041908	Road - Unsealed	Gravel	16690	16750	-21.617433	141.807155	-21.617645	141.806622	60	6	0.1
MIDDLETON KYNUNA ROAD	100041908	Road - Unsealed	Formed	16750	16800	-21.617645	141.806622	-21.617748	141.806152	50	6	0
MIDDLETON KYNUNA ROAD	100041908	Road - Unsealed	Drop Section - Formed	16800	16910	-21.617748	141.806152	-21.617929	141.805108	110	6	0
MIDDLETON KYNUNA ROAD	100041908	Road - Unsealed	Formed	16910	18100	-21.617929	141.805108	-21.621958	141.79446	1190	6	0
MIDDLETON KYNUNA ROAD	100041908	Road - Unsealed	Drop Section - Gravel	18100	18140	-21.621958	141.79446	-21.622129	141.79412	40	6	0.1
MIDDLETON KYNUNA ROAD	100041908	Road - Unsealed	Formed	18140	18230	-21.622129	141.79412	-21.622502	141.793348	90	6	0
MIDDLETON KYNUNA ROAD	100041908	Road - Unsealed	Gravel	18230	18570	-21.622502	141.793348	-21.622972	141.790144	340	6	0.1
MIDDLETON KYNUNA ROAD	100041908	Road - Unsealed	Drop Section - Gravel	18570	18680	-21.622972	141.790144	-21.622937	141.789083	110	6	0.1
MIDDLETON KYNUNA ROAD	100041908	Road - Unsealed	Gravel	18680	20280	-21.622937	141.789083	-21.632677	141.778061	1600	6	0.1
MIDDLETON KYNUNA ROAD	100041908	Road - Unsealed	Formed	20280	20900	-21.632677	141.778061	-21.635592	141.772949	620	6	0
MIDDLETON KYNUNA ROAD	100041908	Road - Unsealed	Drop Section - Gravel	20900	20930	-21.635592	141.772949	-21.635733	141.772702	30	6	0.1
MIDDLETON KYNUNA ROAD	100041908	Road - Unsealed	Gravel	20930	20950	-21.635733	141.772702	-21.635824	141.772535	20	6	0.1
MIDDLETON KYNUNA ROAD	100041908	Road - Unsealed	Formed	20950	21360	-21.635824	141.772535	-21.637625	141.769073	410	6	0
MIDDLETON KYNUNA ROAD	100041908	Road - Unsealed	Gravel	21360	21730	-21.637625	141.769073	-21.639483	141.766104	370	6	0.1
MIDDLETON KYNUNA ROAD	100041908	Road - Unsealed	Formed	21730	24620	-21.639483	141.766104	-21.652834	141.74219	2890	6	0
MIDDLETON KYNUNA ROAD	100041908	Road - Unsealed	Gravel	24620	24830	-21.652834	141.74219	-21.653848	141.740476	210	6	0
MIDDLETON KYNUNA ROAD	100041908	Road - Unsealed	Formed	24830	26070	-21.653848	141.740476	-21.659535	141.730173	1240	6	0.1
MIDDLETON KYNUNA ROAD	100041908	Road - Unsealed	Gravel	26070	26200	-21.659535	141.730173	-21.660223	141.729165	130	6	0.1
MIDDLETON KYNUNA ROAD	100041908	Road - Unsealed	Formed	26200	26330	-21.660223	141.729165	-21.660826	141.728089	130	6	0
MIDDLETON KYNUNA ROAD	100041908	Road - Unsealed	Gravel	26330	26870	-21.660826	141.728089	-21.66302	141.723485	540	6	0.1
MIDDLETON KYNUNA ROAD	100041908	Road - Unsealed	Formed	26870	27530	-21.66302	141.723485	-21.665515	141.717693	660	6	0
MIDDLETON KYNUNA ROAD	100041908	Road - Unsealed	Gravel	27530	29500	-21.665515	141.717693	-21.668105	141.701143	1970	6	0.1
MIDDLETON KYNUNA ROAD	100041908	Road - Unsealed	Formed	29500	29720	-21.668105	141.701143	-21.668501	141.699061	220	6	0
MIDDLETON KYNUNA ROAD	100041908	Road - Unsealed	Gravel	29720	30000	-21.668501	141.699061	-21.669397	141.696536	280	6	0
MIDDLETON KYNUNA ROAD	100041908	Road - Unsealed	Formed	30000	31660	-21.669397	141.696536	-21.675628	141.682203	1660	6	0.1
MIDDLETON KYNUNA ROAD	100041908	Road - Unsealed	Gravel	31660	32150	-21.675628	141.682203	-21.676044	141.677505	490	6	0.1
MIDDLETON KYNUNA ROAD	100041908	Road - Unsealed	Formed	32150	32220	-21.676044	141.677505	-21.676188	141.676846	70	6	0
MIDDLETON KYNUNA ROAD	100041908	Road - Unsealed	Gravel	32220	32580	-21.676188	141.676846	-21.677549	141.673746	360	6	0.1
MIDDLETON KYNUNA ROAD	100041908	Road - Unsealed	Formed	32580	33700	-21.677549	141.673746	-21.681773	141.664121	1120	6	0
MIDDLETON KYNUNA ROAD	100041908	Road - Unsealed	Gravel	33700	33940	-21.681773	141.664121	-21.682711	141.66203	240	6	0.1
MIDDLETON KYNUNA ROAD	100041908	Road - Unsealed	Formed	33940	34530	-21.682711	141.66203	-21.683923	141.65677	590	6	0
MIDDLETON KYNUNA ROAD	100041908	Road - Unsealed	Gravel	34530	35050	-21.683923	141.65677	-21.68591	141.652374	520	6	0.1
MIDDLETON KYNUNA ROAD	100041908	Road - Unsealed	Formed	35050	35890	-21.68591	141.652374	-21.689009	141.645061	840	6	0
MIDDLETON KYNUNA ROAD	100041908	Road - Unsealed	Drop Section - Formed	35890	35920	-21.689009	141.645061	-21.689079	141.644781	30	6	0
MIDDLETON KYNUNA ROAD	100041908	Road - Unsealed	Formed	35920	36100	-21.689079	141.644781	-21.689527	141.643111	180	6	0
MIDDLETON KYNUNA ROAD	100041908	Road - Unsealed	Gravel	36100	36380	-21.689527	141.643111	-21.690704	141.640718	280	6	0.1
MIDDLETON KYNUNA ROAD	100041908	Road - Unsealed	Drop Section - Formed	36380	36400	-21.690704	141.640718	-21.690834	141.640585	20	6	0
MIDDLETON KYNUNA ROAD	100041908	Road - Unsealed	Gravel	36400	36720	-21.690834	141.640585	-21.69206	141.637926	320	6	0.1
MIDDLETON KYNUNA ROAD	100041908	Road - Unsealed	Formed	36720	36950	-21.69206	141.637926	-21.692561	141.635774	230	6	0
MIDDLETON KYNUNA ROAD	100041908	Road - Unsealed	Gravel	36950	37300	-21.692561	141.635774	-21.69405	141.632799	350	6	0
MIDDLETON KYNUNA ROAD	100041908	Road - Unsealed	Formed	37300	38350	-21.69405	141.632799	-21.698645	141.623999	1050	6	0.1
MIDDLETON KYNUNA ROAD	100041908	Road - Unsealed	Gravel	38350	38800	-21.698645	141.623999	-21.701053	141.620507	450	6	0.1
MIDDLETON KYNUNA ROAD	100041908	Road - Unsealed	Formed	38800	39210	-21.701053	141.620507	-21.703445	141.617505	410	6	0
MIDDLETON KYNUNA ROAD	100041908	Road - Unsealed	Drop Section - Formed	39210	39230	-21.703445	141.617505	-21.703558	141.617353	20	6	0
MIDDLETON KYNUNA ROAD	100041908	Road - Unsealed	Formed	39230	39270	-21.703558	141.617353	-21.70377	141.61704	40	6	0
MIDDLETON KYNUNA ROAD	100041908	Road - Unsealed	Drop Section - Formed	39270	39290	-21.70377	141.61704	-21.703872	141.616881	20	6	0
MIDDLETON KYNUNA ROAD	100041908	Road - Unsealed	Formed	39290	40430	-21.703872	141.616881	-21.711245	141.609279	1140	6	0
MIDDLETON KYNUNA ROAD	100041908	Road - Unsealed	Gravel	40430	40580	-21.711245	141.609279	-21.712099	141.608155	150	6	0.1
MIDDLETON KYNUNA ROAD	100041908	Road - Unsealed	Formed	40580	41310	-21.712099	141.608155	-21.715184	141.601938	730	6	0
MIDDLETON KYNUNA ROAD	100041908	Road - Unsealed	Drop Section - Formed	41310	41340	-21.715184	141.601938	-21.71529	141.601671	30	6	0
MIDDLETON KYNUNA ROAD	100041908	Road - Unsealed	Formed	41340	41410	-21.71529	141.601671	-21.715589	141.601076	70	6	0
MIDDLETON KYNUNA ROAD	100041908	Road - Unsealed	Drop Section - Formed	41410	41430	-21.715589	141.601076	-21.715687	141.600913	20	6	0
MIDDLETON KYNUNA ROAD	100041908	Road - Unsealed	Formed	41430	43200	-21.715687	141.600913	-21.726513	141.589041	1770	6	0
MIDDLETON KYNUNA ROAD	100041908	Road - Unsealed	Gravel	43200	43420	-21.726513	141.589041	-21.727201	141.587056	220	6	0.1
MIDDLETON KYNUNA ROAD	100041908	Road - Unsealed	Formed	43420	43520	-21.727201	141.587056	-21.727441	141.586137	100	6	0
MIDDLETON KYNUNA ROAD	100041908	Road - Unsealed	Gravel	43520	43660	-21.727441	141.586137	-21.728103	141.584986	140	6	0.1
MIDDLETON KYNUNA ROAD	100041908	Road - Unsealed	Drop Section - Formed	43660	43790	-21.728103	141.584986	-21.728488	141.583799	130	6	0

MIDDLETON KYNUNA ROAD	100041908	Road - Unsealed	Formed	43790	43989.543	-21.728488	141.583799	-21.729315	141.582085	199.543	6	0
MIDDLETON STREET	100041881	Road - Sealed	Bitumen Spray Seal	0	160	-21.268411	141.291114	-21.269733	141.290498	160	5	0
MIDDLETON STREET	100041881	Road - Sealed	Bitumen Spray Seal	160	270	-21.269733	141.290498	-21.270626	141.290032	110	8	0
MIDDLETON STREET	100041881	Road - Sealed	Bitumen Spray Seal	270	400	-21.270626	141.290032	-21.27168	141.28948	130	16	0
MIDDLETON STREET	100041881	Road - Sealed	Bitumen Spray Seal	400	990	-21.27168	141.28948	-21.276485	141.287021	590	8	0
MIDDLETON STREET	100041881	Road - Unsealed	Formed	990	1666	-21.276485	141.287021	-21.281343	141.288238	676	6	0
MIDDLETON STREET NORTH	100137108	Road - Sealed	Bitumen Spray Seal	0	375	-21.274791	141.287815	-21.271741	141.289375	375	8	0
MILLUNGERA ACCESS ROAD	0	Road - Private	Formed	0	435	141.55092	-19.858778	141.5547	-19.85778	435	6	0
MIMONG ACCESS ROAD	0	Road - Private	Formed	0	1867	141.97882	-21.49967	141.96305	-21.491626	1867	6	0
MINAMERE NELIA ROAD	100041893	Road - Sealed	Bitumen Spray Seal	0	40	-20.670351	142.206251	-20.67071	142.206293	40	6	0
MINAMERE NELIA ROAD	100041893	Road - Unsealed	Gravel	40	7530	-20.67071	142.206293	-20.726368	142.217787	7490	6	0.1
MINAMERE NELIA ROAD	100041893	Road - Unsealed	Formed	7530	7810	-20.726368	142.217787	-20.728205	142.219636	280	6	0
MINAMERE NELIA ROAD	100041893	Road - Unsealed	Gravel	7810	9880	-20.728205	142.219636	-20.743974	142.228327	2070	6	0.1
MINAMERE NELIA ROAD	100041893	Road - Unsealed	Formed	9880	10090	-20.743974	142.228327	-20.745758	142.229012	210	6	0
MINAMERE NELIA ROAD	100041893	Road - Unsealed	Gravel	10090	10200	-20.745758	142.229012	-20.746688	142.229385	110	6	0.1
MINAMERE NELIA ROAD	100041893	Road - Unsealed	Formed	10200	10640	-20.746688	142.229385	-20.750398	142.230903	440	6	0
MINAMERE NELIA ROAD	100041893	Road - Unsealed	Gravel	10640	10960	-20.750398	142.230903	-20.753099	142.231997	320	6	0.1
MINAMERE NELIA ROAD	100041893	Road - Unsealed	Formed	10960	11350	-20.753099	142.231997	-20.756397	142.233316	390	6	0
MINAMERE NELIA ROAD	100041893	Road - Unsealed	Gravel	11350	11490	-20.756397	142.233316	-20.757578	142.233795	140	6	0.1
MINAMERE NELIA ROAD	100041893	Road - Unsealed	Formed	11490	11970	-20.757578	142.233795	-20.761631	142.235434	480	6	0
MINAMERE NELIA ROAD	100041893	Road - Unsealed	Gravel	11970	12070	-20.761631	142.235434	-20.762475	142.235778	100	6	0.1
MINAMERE NELIA ROAD	100041893	Road - Unsealed	Formed	12070	12400	-20.762475	142.235778	-20.765262	142.236902	330	6	0
MINAMERE NELIA ROAD	100041893	Road - Unsealed	Gravel	12400	13120	-20.765262	142.236902	-20.771339	142.239369	720	6	0.1
MINAMERE NELIA ROAD	100041893	Road - Unsealed	Formed	13120	13660	-20.771339	142.239369	-20.775591	142.241706	540	6	0
MINAMERE NELIA ROAD	100041893	Road - Unsealed	Gravel	13660	13720	-20.775591	142.241706	-20.776608	142.241937	60	6	0.1
MINAMERE NELIA ROAD	100041893	Structures	Floodway - Concrete	13720	13800	-20.776608	142.241937	-20.776802	142.241943	80	6	0
MINAMERE NELIA ROAD	100041893	Road - Unsealed	Gravel	13800	14520	-20.776802	142.241943	-20.781481	142.246537	720	6	0.1
MINAMERE NELIA ROAD	100041893	Road - Unsealed	Formed	14520	14980	-20.781481	142.246537	-20.784788	142.249214	460	6	0
MINAMERE NELIA ROAD	100041893	Road - Unsealed	Gravel	14980	15050	-20.784788	142.249214	-20.785294	142.249618	70	6	0.1
MINAMERE NELIA ROAD	100041893	Road - Unsealed	Formed	15050	15320	-20.785294	142.249618	-20.78725	142.251168	270	6	0
MINAMERE NELIA ROAD	100041893	Road - Unsealed	Gravel	15320	15650	-20.78725	142.251168	-20.78963	142.253076	330	6	0.1
MINAMERE NELIA ROAD	100041893	Road - Unsealed	Formed	15650	15810	-20.78963	142.253076	-20.790779	142.254009	160	6	0
MINAMERE NELIA ROAD	100041893	Road - Unsealed	Gravel	15810	16120	-20.790779	142.254009	-20.793248	142.255389	310	6	0.1
MINAMERE NELIA ROAD	100041893	Road - Unsealed	Formed	16120	17050	-20.793248	142.255389	-20.801261	142.258075	930	6	0
MINAMERE NELIA ROAD	100041893	Road - Unsealed	Gravel	17050	17530	-20.801261	142.258075	-20.805412	142.257489	480	6	0.1
MINAMERE NELIA ROAD	100041893	Structures	Floodway - Concrete	17530	17610	-20.805412	142.257489	-20.806077	142.257187	80	6	0
MINAMERE NELIA ROAD	100041893	Road - Unsealed	Gravel	17610	17840	-20.806077	142.257187	-20.808012	142.256441	230	6	0.1
MINAMERE NELIA ROAD	100041893	Structures	Floodway - Concrete	17840	17910	-20.808012	142.256441	-20.808537	142.256066	70	6	0
MINAMERE NELIA ROAD	100041893	Road - Unsealed	Gravel	17910	18910	-20.808537	142.256066	-20.816137	142.256843	1000	6	0.1
MINAMERE NELIA ROAD	100041893	Road - Unsealed	Formed	18910	19030	-20.816137	142.256843	-20.81702	142.257512	120	6	0
MINAMERE NELIA ROAD	100041893	Road - Unsealed	Gravel	19030	19220	-20.81702	142.257512	-20.818633	142.25738	190	6	0.1
MINAMERE NELIA ROAD	100041893	Road - Unsealed	Formed	19220	20930	-20.818633	142.25738	-20.832618	142.250401	1710	6	0
MINAMERE NELIA ROAD	100041893	Road - Unsealed	Gravel	20930	21230	-20.832618	142.250401	-20.835069	142.249172	300	6	0.1
MINAMERE NELIA ROAD	100041893	Road - Unsealed	Formed	21230	22760	-20.835069	142.249172	-20.847574	142.242907	1530	6	0
MINAMERE NELIA ROAD	100041893	Road - Unsealed	Gravel	22760	22950	-20.847574	142.242907	-20.849125	142.242124	190	6	0.1
MINAMERE NELIA ROAD	100041893	Road - Unsealed	Formed	22950	23400	-20.849125	142.242124	-20.852789	142.240251	450	6	0
MINAMERE NELIA ROAD	100041893	Road - Unsealed	Gravel	23400	23540	-20.852789	142.240251	-20.853935	142.239683	140	6	0.1
MINAMERE NELIA ROAD	100041893	Road - Unsealed	Formed	23540	24870	-20.853935	142.239683	-20.864845	142.234329	1330	6	0
MINAMERE NELIA ROAD	100041893	Road - Unsealed	Gravel	24870	25150	-20.864845	142.234329	-20.867139	142.233195	280	6	0.1
MINAMERE NELIA ROAD	100041893	Road - Unsealed	Formed	25150	25900	-20.867139	142.233195	-20.872502	142.229122	750	6	0
MINAMERE NELIA ROAD	100041893	Road - Unsealed	Gravel	25900	26020	-20.872502	142.229122	-20.872958	142.228075	120	6	0.1
MINAMERE NELIA ROAD	100041893	Road - Unsealed	Formed	26020	26580	-20.872958	142.228075	-20.87516	142.223234	560	6	0
MINAMERE NELIA ROAD	100041893	Road - Unsealed	Gravel	26580	26640	-20.87516	142.223234	-20.875488	142.222775	60	6	0.1
MINAMERE NELIA ROAD	100041893	Road - Unsealed	Formed	26640	26830	-20.875488	142.222775	-20.877012	142.222018	190	6	0
MINAMERE NELIA ROAD	100041893	Road - Unsealed	Gravel	26830	26960	-20.877012	142.222018	-20.878162	142.221767	130	6	0.1
MINAMERE NELIA ROAD	100041893	Road - Unsealed	Formed	26960	27700	-20.878162	142.221767	-20.884626	142.219974	740	6	0
MINAMERE NELIA ROAD	100041893	Road - Unsealed	Gravel	27700	27830	-20.884626	142.219974	-20.885791	142.21981	130	6	0.1
MINAMERE NELIA ROAD	100041893	Road - Unsealed	Formed	27830	30020	-20.885791	142.21981	-20.9054	142.217093	2190	6	0
MINAMERE NELIA ROAD	100041893	Road - Unsealed	Gravel	30020	30200	-20.9054	142.217093	-20.907006	142.216818	180	6	0.1
MINAMERE NELIA ROAD	100041893	Road - Unsealed	Formed	30200	30440	-20.907006	142.216818	-20.909145	142.216441	240	6	0
MINAMERE NELIA ROAD	100041893	Road - Unsealed	Gravel	30440	30700	-20.909145	142.216441	-20.91146	142.21602	260	6	0.1
MINAMERE NELIA ROAD	100041893	Road - Unsealed	Formed	30700	31510	-20.91146	142.21602	-20.918681	142.214765	810	6	0
MINAMERE NELIA ROAD	100041893	Road - Unsealed	Gravel	31510	31960	-20.918681	142.214765	-20.922702	142.214182	450	6	0.1
MINAMERE NELIA ROAD	100041893	Road - Unsealed	Formed	31960	32300	-20.922702	142.214182	-20.925726	142.21361	340	6	0
MINAMERE NELIA ROAD	100041893	Road - Unsealed	Gravel	32300	32360	-20.925726	142.21361	-20.926259	142.21351	60	6	0.1

MINAMERE NELIA ROAD	100041893	Road - Unsealed	Formed	32360	32900	-20.926259	142.21351	-20.931026	142.212411	540	6	0	
MINAMERE NELIA ROAD	100041893	Road - Unsealed	Gravel	32900	33210	-20.931026	142.212411	-20.933743	142.211693	310	6	0.1	
MINAMERE NELIA ROAD	100041893	Road - Unsealed	Formed	33210	33990	-20.933743	142.211693	-20.940739	142.210832	780	6	0	
MINAMERE NELIA ROAD	100041893	Road - Unsealed	Gravel	33990	34050	-20.940739	142.210832	-20.941278	142.210774	60	6	0.1	
MINAMERE NELIA ROAD	100041893	Road - Unsealed	Formed	34050	35400	-20.941278	142.210774	-20.95318	142.207947	1350	6	0	
MINAMERE NELIA ROAD	100041893	Road - Unsealed	Gravel	35400	35500	-20.95318	142.207947	-20.954046	142.207671	100	6	0.1	
MINAMERE NELIA ROAD	100041893	Road - Unsealed	Formed	35500	35620	-20.954046	142.207671	-20.955083	142.207337	120	6	0	
MINAMERE NELIA ROAD	100041893	Road - Unsealed	Gravel	35620	35990	-20.955083	142.207337	-20.958284	142.20631	370	6	0.1	
MINAMERE NELIA ROAD	100041893	Road - Unsealed	Formed	35990	36170	-20.958284	142.20631	-20.959851	142.205849	180	6	0	
MINAMERE NELIA ROAD	100041893	Road - Unsealed	Gravel	36170	36300	-20.959851	142.205849	-20.961018	142.205792	130	6	0.1	
MINAMERE NELIA ROAD	100041893	Road - Unsealed	Formed	36300	37830	-20.961018	142.205792	-20.974654	142.203926	1530	6	0	
MINAMERE NELIA ROAD	100041893	Road - Unsealed	Gravel	37830	37890	-20.974654	142.203926	-20.975187	142.203824	60	6	0.1	
MINAMERE NELIA ROAD	100041893	Road - Unsealed	Formed	37890	38560	-20.975187	142.203824	-20.98115	142.202719	670	6	0	
MINAMERE NELIA ROAD	100041893	Road - Unsealed	Gravel	38560	38630	-20.98115	142.202719	-20.981773	142.202603	70	6	0.1	
MINAMERE NELIA ROAD	100041893	Road - Unsealed	Formed	38630	39070	-20.981773	142.202603	-20.985691	142.201891	440	6	0	
MINAMERE NELIA ROAD	100041893	Road - Unsealed	Gravel	39070	39190	-20.985691	142.201891	-20.986761	142.201703	120	6	0	
MINAMERE NELIA ROAD	100041893	Road - Unsealed	Formed	39190	41850	-20.986761	142.201703	-21.010469	142.197545	2660	6	0.1	
MINAMERE NELIA ROAD	100041893	Road - Unsealed	Gravel	41850	42000	-21.010469	142.197545	-21.011815	142.197661	150	6	0.1	
MINAMERE NELIA ROAD	100041893	Road - Unsealed	Formed	42000	43950	-21.011815	142.197661	-21.029199	142.200689	1950	6	0	
MINAMERE NELIA ROAD	100041893	Road - Unsealed	Gravel	43950	44050	-21.029199	142.200689	-21.030092	142.200838	100	6	0.1	
MINAMERE NELIA ROAD	100041893	Road - Unsealed	Formed	44050	44310	-21.030092	142.200838	-21.03241	142.201239	260	6	0	
MINAMERE NELIA ROAD	100041893	Road - Unsealed	Gravel	44310	44470	-21.03241	142.201239	-21.033834	142.201505	160	6	0.1	
MINAMERE NELIA ROAD	100041893	Road - Unsealed	Formed	44470	45660	-21.033834	142.201505	-21.044339	142.203936	1190	6	0	
MINAMERE NELIA ROAD	100041893	Road - Unsealed	Gravel	45660	45800	-21.044339	142.203936	-21.045568	142.204252	140	6	0.1	
MINAMERE NELIA ROAD	100041893	Road - Unsealed	Formed	45800	46240	-21.045568	142.204252	-21.049416	142.205313	440	6	0	
MINAMERE NELIA ROAD	100041893	Road - Unsealed	Gravel	46240	46340	-21.049416	142.205313	-21.05029	142.205556	100	6	0.1	
MINAMERE NELIA ROAD	100041893	Road - Unsealed	Formed	46340	47070	-21.05029	142.205556	-21.056668	142.207341	730	6	0	
MINAMERE NELIA ROAD	100041893	Road - Unsealed	Gravel	47070	47331.597	-21.056668	142.207341	-21.058935	142.208053	261.597	6	0.1	
MONSTRAVEN ACCESS ROAD	0	Road - Private	Formed	0	1214	140.94298	-19.66767	140.95291	-19.662072	1214	6	0	Property Access - Considered Private/Un-Maintained
MOONAMARRA ACCESS ROAD	0	Road - Private	Formed	0	1220	141.31753	-21.215764	141.32813	-21.216107	1220	6	0	Property Access - Considered Private/Un-Maintained
MOOROOKA ACCESS ROAD	0	Road - Private	Formed	0	5338	141.22471	-21.366693	141.24605	-21.410461	5338	6	0	Property Access - Considered Private/Un-Maintained
NELIA BUNDA ROAD	100041917	Road - Sealed	Bitumen Spray Seal	0	43800	-20.655796	142.213761	-20.328106	142.227378	43800	6	0	
NELIA BUNDA ROAD	100041917	Road - Unsealed	Gravel	43800	43830	-20.328106	142.227378	-20.327954	142.22714	30	6	0.1	
NELIA BUNDA ROAD	100041917	Road - Unsealed	Formed	43830	44130	-20.327954	142.22714	-20.326419	142.224773	300	6	0	
NELIA BUNDA ROAD	100041917	Road - Unsealed	Gravel	44130	44330	-20.326419	142.224773	-20.325396	142.223193	200	6	0.1	
NELIA BUNDA ROAD	100041917	Road - Unsealed	Formed	44330	45800	-20.325396	142.223193	-20.317981	142.211513	1470	6	0	
NELIA BUNDA ROAD	100041917	Road - Unsealed	Gravel	45800	46030	-20.317981	142.211513	-20.316839	142.209673	230	6	0.1	
NELIA BUNDA ROAD	100041917	Road - Unsealed	Formed	46030	46580	-20.316839	142.209673	-20.314137	142.205253	550	6	0	
NELIA BUNDA ROAD	100041917	Road - Unsealed	Gravel	46580	46640	-20.314137	142.205253	-20.313864	142.204756	60	6	0.1	
NELIA BUNDA ROAD	100041917	Road - Sealed	Bitumen Spray Seal	46640	46670	-20.313864	142.204756	-20.313726	142.204509	30	6	0	
NELIA BUNDA ROAD	100041917	Road - Unsealed	Gravel	46670	46680	-20.313726	142.204509	-20.313679	142.204427	10	6	0.1	
NELIA BUNDA ROAD	100041917	Road - Unsealed	Formed	46680	47010	-20.313679	142.204427	-20.311753	142.202075	330	6	0	
NELIA BUNDA ROAD	100041917	Road - Unsealed	Gravel	47010	47400	-20.311753	142.202075	-20.308284	142.202162	390	6	0.1	
NELIA BUNDA ROAD	100041917	Road - Unsealed	Formed	47400	47580	-20.308284	142.202162	-20.306669	142.202367	180	6	0	
NELIA BUNDA ROAD	100041917	Road - Unsealed	Gravel	47580	47740	-20.306669	142.202367	-20.305234	142.202544	160	6	0.1	
NELIA BUNDA ROAD	100041917	Road - Unsealed	Formed	47740	48110	-20.305234	142.202544	-20.301913	142.202956	370	6	0	
NELIA BUNDA ROAD	100041917	Road - Unsealed	Gravel	48110	48240	-20.301913	142.202956	-20.300747	142.203099	130	6	0.1	
NELIA BUNDA ROAD	100041917	Road - Unsealed	Formed	48240	48440	-20.300747	142.203099	-20.298951	142.203316	200	6	0	
NELIA BUNDA ROAD	100041917	Road - Unsealed	Gravel	48440	48500	-20.298951	142.203316	-20.298413	142.203382	60	6	0.1	
NELIA BUNDA ROAD	100041917	Road - Unsealed	Formed	48500	48770	-20.298413	142.203382	-20.29599	142.203679	270	6	0	
NELIA BUNDA ROAD	100041917	Road - Unsealed	Gravel	48770	48800	-20.29599	142.203679	-20.29572	142.203711	30	6	0.1	
NELIA BUNDA ROAD	100041917	Road - Unsealed	Formed	48800	49100	-20.29572	142.203711	-20.293027	142.204031	300	6	0	
NELIA BUNDA ROAD	100041917	Road - Unsealed	Gravel	49100	49150	-20.293027	142.204031	-20.292578	142.204084	50	6	0.1	
NELIA BUNDA ROAD	100041917	Road - Unsealed	Formed	49150	49530	-20.292578	142.204084	-20.289166	142.20449	380	6	0	
NELIA BUNDA ROAD	100041917	Road - Unsealed	Gravel	49530	49740	-20.289166	142.20449	-20.287281	142.204713	210	6	0.1	
NELIA BUNDA ROAD	100041917	Road - Unsealed	Formed	49740	50080	-20.287281	142.204713	-20.284228	142.20508	340	6	0	
NELIA BUNDA ROAD	100041917	Road - Unsealed	Gravel	50080	50160	-20.284228	142.20508	-20.28351	142.205164	80	6	0.1	
NELIA BUNDA ROAD	100041917	Road - Unsealed	Formed	50160	50450	-20.28351	142.205164	-20.280907	142.205483	290	6	0	
NELIA BUNDA ROAD	100041917	Road - Unsealed	Gravel	50450	50550	-20.280907	142.205483	-20.28001	142.20559	100	6	0.1	
NELIA BUNDA ROAD	100041917	Road - Unsealed	Formed	50550	51140	-20.28001	142.20559	-20.27481	142.206805	590	6	0	
NELIA BUNDA ROAD	100041917	Road - Unsealed	Gravel	51140	51280	-20.27481	142.206805	-20.273566	142.207038	140	6	0.1	
NELIA BUNDA ROAD	100041917	Road - Unsealed	Formed	51280	51930	-20.273566	142.207038	-20.267706	142.207452	650	6	0	
NELIA BUNDA ROAD	100041917	Road - Unsealed	Gravel	51930	52170	-20.267706	142.207452	-20.265543	142.207603	240	6	0.1	
NELIA BUNDA ROAD	100041917	Road - Unsealed	Formed	52170	52460	-20.265543	142.207603	-20.262928	142.207786	290	6	0	
NELIA BUNDA ROAD	100041917	Road - Unsealed	Gravel	52460	52720	-20.262928	142.207786	-20.260584	142.207948	260	6	0.1	

NELIA BUNDA ROAD	100041917	Road - Unsealed	Formed	52720	54300	-20.260584	142.207948	-20.246342	142.20897	1580	6	0	
NELIA BUNDA ROAD	100041917	Road - Unsealed	Gravel	54300	54400	-20.246342	142.20897	-20.245442	142.209043	100	6	0.1	
NELIA BUNDA ROAD	100041917	Road - Unsealed	Formed	54400	55000	-20.245442	142.209043	-20.240036	142.209479	600	6	0	
NELIA BUNDA ROAD	100041917	Road - Unsealed	Gravel	55000	56080	-20.240036	142.209479	-20.23048	142.208074	1080	6	0.1	
NELIA BUNDA ROAD	100041917	Structures	Floodway - Concrete	56080	56130	-20.23048	142.208074	-20.230148	142.207749	50	6		
NELIA BUNDA ROAD	100041917	Road - Unsealed	Gravel	56130	57450	-20.230148	142.207749	-20.218824	142.211267	1320	6	0.1	
NELIA BUNDA ROAD	100041917	Road - Unsealed	Formed	57450	57650	-20.218824	142.211267	-20.217155	142.211999	200	6	0	
NELIA BUNDA ROAD	100041917	Road - Unsealed	Gravel	57650	58570	-20.217155	142.211999	-20.208898	142.212888	920	6	0.1	
NELIA BUNDA ROAD	100041917	Road - Unsealed	Formed	58570	58950	-20.208898	142.212888	-20.205475	142.213165	380	6	0	
NELIA BUNDA ROAD	100041917	Road - Unsealed	Gravel	58950	59330	-20.205475	142.213165	-20.202052	142.213363	380	6	0.1	
NELIA BUNDA ROAD	100041917	Road - Unsealed	Formed	59330	59680	-20.202052	142.213363	-20.198903	142.213659	350	6	0	
NELIA BUNDA ROAD	100041917	Road - Unsealed	Gravel	59680	60600	-20.198903	142.213659	-20.190617	142.21435	920	6	0.1	
NELIA BUNDA ROAD	100041917	Road - Unsealed	Formed	60600	60800	-20.190617	142.21435	-20.188814	142.214469	200	6	0	
NELIA BUNDA ROAD	100041917	Road - Unsealed	Gravel	60800	60980	-20.188814	142.214469	-20.187188	142.214502	180	6	0.1	
NELIA BUNDA ROAD	100041917	Road - Unsealed	Formed	60980	61480	-20.187188	142.214502	-20.182675	142.214319	500	6	0	
NELIA BUNDA ROAD	100041917	Road - Unsealed	Gravel	61480	61580	-20.182675	142.214319	-20.181772	142.214362	100	6	0.1	
NELIA BUNDA ROAD	100041917	Road - Unsealed	Formed	61580	62080	-20.181772	142.214362	-20.177272	142.21478	500	6	0	
NELIA BUNDA ROAD	100041917	Road - Unsealed	Gravel	62080	62300	-20.177272	142.21478	-20.175292	142.214959	220	6	0.1	
NELIA BUNDA ROAD	100041917	Road - Unsealed	Formed	62300	63280	142.21496	-20.175294	142.21573	-20.166471	980	6	0	
NELIA BUNDA ROAD	100041917	Road - Unsealed	Gravel	63280	63460	142.21573	-20.166471	142.21588	-20.16485	180	6	0.1	
NELIA BUNDA ROAD	100041917	Road - Unsealed	Formed	63460	63560	-20.164848	142.215879	-20.163948	142.215959	100	6	0	
NELIA BUNDA ROAD	100041917	Road - Unsealed	Gravel	63560	63590	-20.163948	142.215959	-20.163677	142.215981	30	6	0.1	
NELIA BUNDA ROAD	100041917	Road - Unsealed	Formed	63590	63910	-20.163677	142.215981	-20.160796	142.216235	320	6	0	
NELIA BUNDA ROAD	100041917	Road - Unsealed	Gravel	63910	63990	-20.160796	142.216235	-20.160076	142.216303	80	6	0.1	
NELIA BUNDA ROAD	100041917	Road - Unsealed	Formed	63990	64750	-20.160076	142.216303	-20.153236	142.216938	760	6	0	
NELIA BUNDA ROAD	100041917	Road - Unsealed	Gravel	64750	64850	-20.153236	142.216938	-20.152337	142.217031	100	6	0.1	
NELIA BUNDA ROAD	100041917	Road - Unsealed	Formed	64850	65340	-20.152337	142.217031	-20.147932	142.217501	490	6	0	
NELIA BUNDA ROAD	100041917	Road - Unsealed	Gravel	65340	65690	-20.147932	142.217501	-20.144786	142.21783	350	6	0.1	
NELIA BUNDA ROAD	100041917	Road - Unsealed	Formed	65690	66240	-20.144786	142.21783	-20.13984	142.218343	550	6	0	
NELIA BUNDA ROAD	100041917	Road - Unsealed	Gravel	66240	66390	-20.13984	142.218343	-20.138492	142.218491	150	6	0.1	
NELIA BUNDA ROAD	100041917	Road - Unsealed	Formed	66390	66990	-20.138492	142.218491	-20.133076	142.218626	600	6	0	
NELIA BUNDA ROAD	100041917	Road - Unsealed	Gravel	66990	67130	142.21863	-20.133079	142.21867	-20.131815	140	6	0.1	
NELIA BUNDA ROAD	100041917	Road - Unsealed	Formed	67130	68090	142.21867	-20.131815	142.2194	-20.123169	960	6	0	
NELIA BUNDA ROAD	100041917	Road - Unsealed	Gravel	68090	68350	142.2194	-20.123169	142.21959	-20.120827	260	6	0.1	
NELIA BUNDA ROAD	100041917	Road - Unsealed	Formed	68350	69410	142.21959	-20.120827	142.2204	-20.111281	1060	6	0	
NELIA BUNDA ROAD	100041917	Road - Unsealed	Gravel	69410	69740	-20.111278	142.220396	-20.108305	142.220637	330	6	0.1	
NELIA BUNDA ROAD	100041917	Road - Unsealed	Formed	69740	69980	-20.108305	142.220637	-20.106163	142.220911	240	6	0	
NELIA BUNDA ROAD	100041917	Road - Unsealed	Gravel	69980	70870	-20.106163	142.220911	-20.098863	142.222911	890	6	0.1	
NELIA BUNDA ROAD	100041917	Road - Unsealed	Formed	70870	71070	-20.098863	142.222911	-20.097062	142.223056	200	6	0	
NELIA BUNDA ROAD	100041917	Road - Unsealed	Gravel	71070	76184	142.22306	-20.097064	142.22444	-20.050929	5114	6	0.1	
NELIA PONDS	0	Road - Private	Formed	0	2589	142.2133	-20.565322	142.19493	-20.578208	2589	6	0	Property Access - Considered Private/Un-Maintained
NELIA ROAD	100041914	Road - Sealed	Bitumen Spray Seal	0	1805	-20.670351	142.206251	-20.655796	142.213761	1805	4	0	Road Formation Width 6m
NETTERFIELD STREET	100041885	Road - Sealed	Bitumen Spray Seal	0	251	-20.655425	141.736751	-20.654916	141.738835	251	5	0	
NORLANDS ACCESS ROAD	0	Road - Private	Formed	0	8056	142.10385	-21.027438	142.08975	-21.092637	8056	6	0	Property Access - Considered Private/Un-Maintained
NULGARA ACCESS ROAD	0	Road - Private	Formed	0	6409	141.33819	-21.456055	141.37499	-21.50201	6409	6	0	Property Access - Considered Private/Un-Maintained
NUMIL DOWNS ACCESS ROAD	0	Road - Private	Formed	0	3690	141.41277	-19.697301	141.39651	-19.669693	3690	6	0	Property Access - Considered Private/Un-Maintained
OLD FLINDERS HIGHWAY	0	Road - Private	Formed	0	1390	141.76016	-20.655193	141.74809	-20.653657	1390	6	0	Property Access - Considered Private/Un-Maintained
OLD NELIA ROAD	100041913	Road - Sealed	Bitumen Spray Seal	0	80	-20.435517	142.044728	-20.435796	142.045314	80	6	0	
OLD NELIA ROAD	100041913	Road - Unsealed	Gravel	80	190	-20.435796	142.045314	-20.436775	142.045494	110	6	0.1	
OLD NELIA ROAD	100041913	Road - Unsealed	Formed	190	470	-20.436775	142.045494	-20.439133	142.046311	280	6	0	
OLD NELIA ROAD	100041913	Road - Unsealed	Gravel	470	620	-20.439133	142.046311	-20.440138	142.047275	150	6	0.1	
OLD NELIA ROAD	100041913	Road - Unsealed	Formed	620	1030	-20.440138	142.047275	-20.44267	142.050137	410	6	0	
OLD NELIA ROAD	100041913	Road - Unsealed	Gravel	1030	1190	-20.44267	142.050137	-20.443548	142.051346	160	6	0.1	
OLD NELIA ROAD	100041913	Road - Unsealed	Formed	1190	2930	-20.443548	142.051346	-20.452956	142.064657	1740	6	0	
OLD NELIA ROAD	100041913	Road - Unsealed	Gravel	2930	3180	-20.452956	142.064657	-20.454224	142.06664	250	6	0.1	
OLD NELIA ROAD	100041913	Road - Sealed	Bitumen Spray Seal	3180	3240	-20.454224	142.06664	-20.454553	142.067097	60	6	0	
OLD NELIA ROAD	100041913	Road - Unsealed	Gravel	3240	4310	-20.454553	142.067097	-20.460379	142.07528	1070	6	0.1	
OLD NELIA ROAD	100041913	Road - Unsealed	Formed	4310	4570	-20.460379	142.07528	-20.46192	142.07716	260	6	0	
OLD NELIA ROAD	100041913	Road - Unsealed	Gravel	4570	5240	-20.46192	142.07716	-20.465455	142.082372	670	6	0.1	
OLD NELIA ROAD	100041913	Road - Unsealed	Formed	5240	6650	-20.465455	142.082372	-20.472623	142.093533	1410	6	0	
OLD NELIA ROAD	100041913	Road - Unsealed	Gravel	6650	7760	-20.472623	142.093533	-20.476596	142.10267	1110	6	0.1	
OLD NELIA ROAD	100041913	Road - Unsealed	Formed	7760	8390	-20.476596	142.10267	-20.480034	142.107466	630	6	0	
OLD NELIA ROAD	100041913	Road - Unsealed	Gravel	8390	8500	-20.480034	142.107466	-20.480546	142.108369	110	6	0.1	
OLD NELIA ROAD	100041913	Road - Unsealed	Formed	8500	9200	-20.480546	142.108369	-20.484187	142.113781	700	6	0	
OLD NELIA ROAD	100041913	Road - Unsealed	Gravel	9200	9280	-20.484187	142.113781	-20.484676	142.114342	80	6	0.1	

OLD NELIA ROAD	100041913	Road - Unsealed	Formed	9280	9530	-20.484676	142.114342	-20.485785	142.116421	250	6	0
OLD NELIA ROAD	100041913	Road - Sealed	Bitumen Spray Seal	9530	9580	-20.485785	142.116421	-20.486069	142.116794	50	6	
OLD NELIA ROAD	100041913	Road - Unsealed	Gravel	9580	10020	-20.486069	142.116794	-20.488554	142.120086	440	6	0.1
OLD NELIA ROAD	100041913	Road - Unsealed	Formed	10020	11480	-20.488554	142.120086	-20.496426	142.131277	1460	6	0
OLD NELIA ROAD	100041913	Road - Unsealed	Gravel	11480	11630	-20.496426	142.131277	-20.497244	142.132423	150	6	0.1
OLD NELIA ROAD	100041913	Road - Unsealed	Formed	11630	12080	-20.497244	142.132423	-20.499496	142.136005	450	6	0
OLD NELIA ROAD	100041913	Road - Unsealed	Gravel	12080	12310	-20.499496	142.136005	-20.500437	142.137971	230	6	0.1
OLD NELIA ROAD	100041913	Road - Unsealed	Formed	12310	12560	-20.500437	142.137971	-20.501573	142.140043	250	6	0
OLD NELIA ROAD	100041913	Road - Unsealed	Gravel	12560	12740	-20.501573	142.140043	-20.502274	142.1416	180	6	0.1
OLD NELIA ROAD	100041913	Road - Unsealed	Formed	12740	14300	-20.502274	142.1416	-20.509688	142.154238	1560	6	0
OLD NELIA ROAD	100041913	Road - Unsealed	Gravel	14300	14450	-20.509688	142.154238	-20.510413	142.155452	150	6	0.1
OLD NELIA ROAD	100041913	Road - Unsealed	Formed	14450	14950	-20.510413	142.155452	-20.512925	142.159381	500	6	0
OLD NELIA ROAD	100041913	Road - Unsealed	Gravel	14950	15950	-20.512925	142.159381	-20.519243	142.166153	1000	6	0.1
OLD NELIA ROAD	100041913	Road - Unsealed	Formed	15950	16030	-20.519243	142.166153	-20.519656	142.166782	80	6	0
OLD NELIA ROAD	100041913	Road - Sealed	Bitumen Spray Seal	16030	16070	-20.519656	142.166782	-20.519873	142.167089	40	6	
OLD NELIA ROAD	100041913	Road - Unsealed	Formed	16070	19100	-20.519873	142.167089	-20.538738	142.18799	3030	6	0
OLD NELIA ROAD	100041913	Road - Unsealed	Gravel	19100	19250	-20.538738	142.18799	-20.539856	142.188795	150	6	0.1
OLD NELIA ROAD	100041913	Road - Unsealed	Formed	19250	19890	-20.539856	142.188795	-20.543787	142.193293	640	6	0
OLD NELIA ROAD	100041913	Road - Unsealed	Gravel	19890	20200	-20.543787	142.193293	-20.545802	142.195358	310	6	0.1
OLD NELIA ROAD	100041913	Road - Unsealed	Formed	20200	20260	-20.545802	142.195358	-20.546193	142.195756	60	6	0
OLD NELIA ROAD	100041913	Road - Unsealed	Gravel	20260	20980	-20.546193	142.195756	-20.550668	142.200644	720	6	0.1
OLD NELIA ROAD	100041913	Road - Unsealed	Formed	20980	21370	-20.550668	142.200644	-20.553453	142.202928	390	6	0
OLD NELIA ROAD	100041913	Road - Unsealed	Gravel	21370	21820	-20.553453	142.202928	-20.556293	142.205994	450	6	0.1
OLD NELIA ROAD	100041913	Road - Unsealed	Formed	21820	22320.244	-20.556293	142.205994	-20.559873	142.208889	500.244	6	0
OLD NELIA ROAD ACCESS	100137116	Road - Sealed	Bitumen Spray Seal	0	107	-20.434777	142.045093	-20.435722	142.045293	107	4	0
OLD NORMANTON ROAD	100041924	Road - Sealed	Bitumen Spray Seal	0	930	-20.65296	141.741059	-20.647166	141.735343	930	5	0
OLD NORMANTON ROAD	100041924	Road - Unsealed	Gravel	930	4360	-20.647166	141.735343	-20.623014	141.714762	3430	6	0.1
OLD NORMANTON ROAD	100041924	Structures	Floodway - Concrete	4360	4390	-20.623014	141.714762	-20.622852	141.714531	30	4	0
OLD NORMANTON ROAD	100041924	Road - Unsealed	Gravel	4390	16190	-20.622852	141.714531	-20.535177	141.65614	11800	6	0.1
OLD NORMANTON ROAD	100041924	Road - Unsealed	Formed	16190	17970	-20.535177	141.65614	-20.520461	141.64925	1780	6	0
OLD NORMANTON ROAD	100041924	Road - Unsealed	Gravel	17970	18850	-20.520461	141.64925	-20.513174	141.645875	880	6	0.1
OLD NORMANTON ROAD	100041924	Road - Unsealed	Formed	18850	19180	-20.513174	141.645875	-20.510443	141.644607	330	6	0
OLD NORMANTON ROAD	100041924	Road - Unsealed	Gravel	19180	19550	-20.510443	141.644607	-20.507381	141.643181	370	6	0.1
OLD NORMANTON ROAD	100041924	Road - Unsealed	Formed	19550	20070	-20.507381	141.643181	-20.502765	141.642385	520	6	0
OLD NORMANTON ROAD	100041924	Road - Unsealed	Gravel	20070	20680	-20.502765	141.642385	-20.497272	141.641903	610	6	0.1
OLD NORMANTON ROAD	100041924	Road - Unsealed	Formed	20680	21190	-20.497272	141.641903	-20.492681	141.64148	510	6	0
OLD NORMANTON ROAD	100041924	Road - Unsealed	Gravel	21190	21770	-20.492681	141.64148	-20.487459	141.641013	580	6	0.1
OLD NORMANTON ROAD	100041924	Road - Unsealed	Formed	21770	22610	-20.487459	141.641013	-20.479897	141.640324	840	6	0
OLD NORMANTON ROAD	100041924	Road - Unsealed	Gravel	22610	23280	-20.479897	141.640324	-20.473865	141.639781	670	6	0.1
OLD NORMANTON ROAD	100041924	Road - Unsealed	Formed	23280	23940	-20.473865	141.639781	-20.467921	141.639272	660	6	0
OLD NORMANTON ROAD	100041924	Road - Unsealed	Gravel	23940	24080	-20.467921	141.639272	-20.466666	141.63916	140	6	0.1
OLD NORMANTON ROAD	100041924	Road - Unsealed	Formed	24080	24990	-20.466666	141.63916	-20.458586	141.637656	910	6	0
OLD NORMANTON ROAD	100041924	Road - Unsealed	Gravel	24990	26010	-20.458586	141.637656	-20.449698	141.635071	1020	6	0.1
OLD NORMANTON ROAD	100041924	Road - Unsealed	Formed	26010	26550	-20.449698	141.635071	-20.444997	141.633683	540	6	0
OLD NORMANTON ROAD	100041924	Road - Unsealed	Gravel	26550	26630	-20.444997	141.633683	-20.4443	141.633478	80	6	0.1
OLD NORMANTON ROAD	100041924	Road - Unsealed	Formed	26630	27321	-20.4443	141.633478	-20.438278	141.631758	691	6	0
OLD NORMANTON ROAD 2	100041923	Road - Unsealed	Gravel	0	7700	-20.388482	141.650857	-20.365055	141.585161	7700	6	0.1
OLD NORMANTON ROAD 2	100041923	Road - Unsealed	Formed	7700	7900	-20.365055	141.585161	-20.363369	141.584473	200	6	0
OLD NORMANTON ROAD 2	100041923	Road - Unsealed	Gravel	7900	8100	-20.363369	141.584473	-20.361674	141.583807	200	6	0.1
OLD NORMANTON ROAD 2	100041923	Road - Unsealed	Formed	8100	8400	-20.361674	141.583807	-20.359133	141.582806	300	6	0
OLD NORMANTON ROAD 2	100041923	Road - Unsealed	Gravel	8400	8500	-20.359133	141.582806	-20.358285	141.582476	100	6	0.1
OLD NORMANTON ROAD 2	100041923	Road - Unsealed	Formed	8500	9500	-20.358285	141.582476	-20.349822	141.579118	1000	6	0
OLD NORMANTON ROAD 2	100041923	Road - Unsealed	Gravel	9500	9680	-20.349822	141.579118	-20.348299	141.578514	180	6	0.1
OLD NORMANTON ROAD 2	100041923	Road - Unsealed	Formed	9680	10070	-20.348299	141.578514	-20.345085	141.577248	390	6	0
OLD NORMANTON ROAD 2	100041923	Road - Unsealed	Gravel	10070	10170	-20.345085	141.577248	-20.344237	141.576919	100	6	0.1
OLD NORMANTON ROAD 2	100041923	Road - Unsealed	Formed	10170	10550	-20.344237	141.576919	-20.341014	141.575661	380	6	0
OLD NORMANTON ROAD 2	100041923	Road - Unsealed	Gravel	10550	10930	-20.341014	141.575661	-20.337783	141.574431	380	6	0.1
OLD NORMANTON ROAD 2	100041923	Road - Unsealed	Formed	10930	11370	-20.337783	141.574431	-20.334079	141.572918	440	6	0
OLD NORMANTON ROAD 2	100041923	Road - Unsealed	Gravel	11370	11830	-20.334079	141.572918	-20.330341	141.571419	460	6	0.1
OLD NORMANTON ROAD 2	100041923	Road - Unsealed	Formed	11830	13770	-20.330341	141.571419	-20.318746	141.557821	1940	6	0
OLD NORMANTON ROAD 2	100041923	Road - Unsealed	Gravel	13770	14150	-20.318746	141.557821	-20.316233	141.555346	380	6	0.1
OLD NORMANTON ROAD 2	100041923	Road - Unsealed	Formed	14150	14800	-20.316233	141.555346	-20.31234	141.550684	650	6	0
OLD NORMANTON ROAD 2	100041923	Road - Unsealed	Gravel	14800	15600	-20.31234	141.550684	-20.306005	141.54785	800	6	0.1
OLD NORMANTON ROAD 2	100041923	Road - Unsealed	Formed	15600	15910	-20.306005	141.54785	-20.303234	141.547412	310	6	0
OLD NORMANTON ROAD 2	100041923	Road - Unsealed	Gravel	15910	16100	-20.303234	141.547412	-20.301533	141.547165	190	6	0.1

OLD NORMANTON ROAD 2	100041923	Road - Unsealed	Formed	16100	18100	-20.301533	141.547165	-20.283635	141.544519	2000	6	0
OLD NORMANTON ROAD 2	100041923	Road - Unsealed	Gravel	18100	18920	-20.283635	141.544519	-20.278776	141.538868	820	6	0.1
OLD NORMANTON ROAD 2	100041923	Road - Unsealed	Formed	18920	21090	-20.278776	141.538868	-20.268382	141.521248	2170	6	0
OLD NORMANTON ROAD 2	100041923	Road - Unsealed	Gravel	21090	21700	-20.268382	141.521248	-20.265229	141.516517	610	6	0.1
OLD NORMANTON ROAD 2	100041923	Road - Unsealed	Formed	21700	23240	-20.265229	141.516517	-20.251393	141.515123	1540	6	0
OLD NORMANTON ROAD 2	100041923	Road - Unsealed	Gravel	23240	23330	-20.251393	141.515123	-20.250584	141.515104	90	6	0.1
OLD NORMANTON ROAD 2	100041923	Road - Unsealed	Formed	23330	23980	-20.250584	141.515104	-20.245784	141.511555	650	6	0
OLD NORMANTON ROAD 2	100041923	Road - Unsealed	Gravel	23980	24470	-20.245784	141.511555	-20.242191	141.511103	490	6	0.1
OLD NORMANTON ROAD 2	100041923	Road - Unsealed	Drop Section - Gravel	24470	24480	-20.242191	141.511103	-20.242114	141.5111081	10	6	0.1
OLD NORMANTON ROAD 2	100041923	Road - Unsealed	Gravel	24480	24530	-20.242114	141.511081	-20.241715	141.511303	50	6	0.1
OLD NORMANTON ROAD 2	100041923	Road - Unsealed	Formed	24530	25390	-20.241715	141.511303	-20.234867	141.508188	860	6	0
OLD NORMANTON ROAD 2	100041923	Road - Unsealed	Gravel	25390	25570	-20.234867	141.508188	-20.233421	141.507438	180	6	0.1
OLD NORMANTON ROAD 2	100041923	Road - Unsealed	Formed	25570	26630	-20.233421	141.507438	-20.226025	141.501017	1060	6	0
OLD NORMANTON ROAD 2	100041923	Road - Unsealed	Gravel	26630	26770	-20.226025	141.501017	-20.224944	141.50032	140	6	0.1
OLD NORMANTON ROAD 2	100041923	Road - Unsealed	Formed	26770	28000	-20.224944	141.50032	-20.21777	141.491602	1230	6	0
OLD NORMANTON ROAD 2	100041923	Road - Unsealed	Gravel	28000	28480	-20.21777	141.491602	-20.216189	141.487414	480	6	0
OLD NORMANTON ROAD 2	100041923	Road - Unsealed	Formed	28480	29810	-20.216189	141.487414	-20.209355	141.477074	1330	6	0.1
OLD NORMANTON ROAD 2	100041923	Road - Unsealed	Gravel	29810	30730	-20.209355	141.477074	-20.205438	141.469307	920	6	0.1
OLD NORMANTON ROAD 2	100041923	Road - Unsealed	Formed	30730	31910	-20.205438	141.469307	-20.200528	141.459292	1180	6	0
OLD NORMANTON ROAD 2	100041923	Road - Unsealed	Gravel	31910	36000	-20.200528	141.459292	-20.183796	141.424603	4090	6	0.1
OLD NORMANTON ROAD 2	100041923	Road - Unsealed	Drop Section - Stabilised	36000	36010	-20.183796	141.424603	-20.183757	141.424516	10	6	0.1
OLD NORMANTON ROAD 2	100041923	Road - Unsealed	Gravel	36010	42260	-20.183757	141.424516	-20.157379	141.372209	6250	6	0.1
OLD NORMANTON ROAD 2	100041923	Road - Unsealed	Formed	42260	42560	-20.157379	141.372209	-20.154935	141.370968	300	6	0
OLD NORMANTON ROAD 2	100041923	Road - Unsealed	Gravel	42560	49370	-20.154935	141.370968	-20.10866	141.328853	6810	6	0.1
OLD NORMANTON ROAD 2	100041923	Road - Sealed	Bitumen Spray Seal	49370	49408.82	-20.10866	141.328853	-20.108385	141.328622	38.82	6	0
OLD NORMANTON ROAD ACCESS	100137147	Road - Sealed	Bitumen Spray Seal	0	430	-20.652644	141.744683	-20.652817	141.741904	430	7	0
OORINDI MCKINLAY ROAD	100041907	Road - Sealed	Bitumen Spray Seal	0	620	-20.649972	141.076875	-20.655574	141.076934	620	6	0
OORINDI MCKINLAY ROAD	100041907	Road - Unsealed	Gravel	620	1450	-20.655574	141.076934	-20.663054	141.076469	830	6	0.1
OORINDI MCKINLAY ROAD	100041907	Structures	Floodway - Concrete	1450	1490	-20.663054	141.076469	-20.663413	141.076433	40	6	0
OORINDI MCKINLAY ROAD	100041907	Road - Unsealed	Gravel	1490	2020	-20.663413	141.076433	-20.668188	141.076044	530	6	0.1
OORINDI MCKINLAY ROAD	100041907	Structures	Floodway - Concrete	2020	2110	-20.668188	141.076044	-20.668999	141.075977	90	6	0
OORINDI MCKINLAY ROAD	100041907	Road - Unsealed	Gravel	2110	3050	-20.668999	141.075977	-20.677469	141.075296	940	6	0.1
OORINDI MCKINLAY ROAD	100041907	Road - Unsealed	Drop Section - Gravel	3050	3150	-20.677469	141.075296	-20.678369	141.075222	100	6	0.1
OORINDI MCKINLAY ROAD	100041907	Road - Unsealed	Gravel	3150	3980	-20.678369	141.075222	-20.685786	141.074347	830	6	0.1
OORINDI MCKINLAY ROAD	100041907	Structures	Floodway - Concrete	3980	4080	-20.685786	141.074347	-20.686681	141.074478	100	6	0
OORINDI MCKINLAY ROAD	100041907	Road - Unsealed	Gravel	4080	5270	-20.686681	141.074478	-20.69717	141.074263	1190	6	0.1
OORINDI MCKINLAY ROAD	100041907	Road - Unsealed	Drop Section - Formed	5270	5330	-20.69717	141.074263	-20.697661	141.074508	60	6	0
OORINDI MCKINLAY ROAD	100041907	Road - Unsealed	Gravel	5330	5460	-20.697661	141.074508	-20.69881	141.074727	130	6	0.1
OORINDI MCKINLAY ROAD	100041907	Structures	Bridge	5460	5490	-20.69881	141.074727	-20.699081	141.074742	30	6	0
OORINDI MCKINLAY ROAD	100041907	Road - Unsealed	Gravel	5490	6310	-20.699081	141.074742	-20.706365	141.074804	820	6	0
OORINDI MCKINLAY ROAD	100041907	Road - Unsealed	Formed	6310	7440	-20.706365	141.074804	-20.716574	141.07495	1130	6	0.1
OORINDI MCKINLAY ROAD	100041907	Road - Unsealed	Gravel	7440	8210	-20.716574	141.07495	-20.723525	141.075267	770	6	0.1
OORINDI MCKINLAY ROAD	100041907	Road - Unsealed	Formed	8210	8520	-20.723525	141.075267	-20.726324	141.075381	310	6	0
OORINDI MCKINLAY ROAD	100041907	Road - Unsealed	Gravel	8520	11850	-20.726324	141.075381	-20.754089	141.065211	3330	6	0.1
OORINDI MCKINLAY ROAD	100041907	Road - Unsealed	Formed	11850	12400	-20.754089	141.065211	-20.758518	141.062815	550	6	0
OORINDI MCKINLAY ROAD	100041907	Road - Unsealed	Gravel	12400	12560	-20.758518	141.062815	-20.759805	141.062115	160	6	0.1
OORINDI MCKINLAY ROAD	100041907	Road - Unsealed	Formed	12560	13490	-20.759805	141.062115	-20.767279	141.058031	930	6	0
OORINDI MCKINLAY ROAD	100041907	Road - Unsealed	Gravel	13490	14210	-20.767279	141.058031	-20.773062	141.054862	720	6	0.1
OORINDI MCKINLAY ROAD	100041907	Road - Unsealed	Formed	14210	14620	-20.773062	141.054862	-20.77636	141.053066	410	6	0
OORINDI MCKINLAY ROAD	100041907	Road - Unsealed	Gravel	14620	14670	141.05307	-20.776359	141.05285	-20.776761	50	6	0.1
OORINDI MCKINLAY ROAD	100041907	Road - Unsealed	Drop Section - Gravel	14670	14720	141.05285	-20.776761	141.05263	-20.777163	50	6	0.1
OORINDI MCKINLAY ROAD	100041907	Road - Unsealed	Gravel	14720	15020	141.05263	-20.777163	141.0513	-20.779571	300	6	0.1
OORINDI MCKINLAY ROAD	100041907	Road - Unsealed	Drop Section - Gravel	15020	15090	141.0513	-20.779571	141.051	-20.780133	70	6	0.1
OORINDI MCKINLAY ROAD	100041907	Road - Unsealed	Gravel	15090	15240	141.051	-20.780133	141.05034	-20.781341	150	6	0.1
OORINDI MCKINLAY ROAD	100041907	Road - Unsealed	Formed	15240	15700	-20.781341	141.050341	-20.785037	141.04832	460	6	0
OORINDI MCKINLAY ROAD	100041907	Road - Unsealed	Gravel	15700	15730	141.04832	-20.785037	141.04819	-20.785278	30	6	0.1
OORINDI MCKINLAY ROAD	100041907	Road - Unsealed	Drop Section - Gravel	15730	15780	141.04819	-20.785278	141.04797	-20.785679	50	6	0.1
OORINDI MCKINLAY ROAD	100041907	Road - Unsealed	Gravel	15780	15970	141.04797	-20.785679	141.04713	-20.787207	190	6	0.1
OORINDI MCKINLAY ROAD	100041907	Road - Unsealed	Formed	15970	16460	-20.787207	141.047134	-20.791143	141.044977	490	6	0
OORINDI MCKINLAY ROAD	100041907	Road - Unsealed	Gravel	16460	16740	-20.791143	141.044977	-20.793394	141.04375	280	6	0.1
OORINDI MCKINLAY ROAD	100041907	Road - Unsealed	Formed	16740	17480	-20.793394	141.04375	-20.799341	141.040499	740	6	0
OORINDI MCKINLAY ROAD	100041907	Road - Unsealed	Gravel	17480	17800	-20.799341	141.040499	-20.801912	141.039092	320	6	0.1
OORINDI MCKINLAY ROAD	100041907	Road - Unsealed	Formed	17800	18360	-20.801912	141.039092	-20.806409	141.036625	560	6	0
OORINDI MCKINLAY ROAD	100041907	Road - Unsealed	Gravel	18360	18450	-20.806409	141.036625	-20.807132	141.03623	90	6	0.1
OORINDI MCKINLAY ROAD	100041907	Road - Unsealed	Formed	18450	18460	-20.807132	141.03623	-20.807213	141.036186	10	6	0

0ORINDI MCKINLAY ROAD	100041907	Road - Unsealed	Gravel	18460	18740	-20.807213	141.036186	-20.80946	141.03495	280	6	0.1
0ORINDI MCKINLAY ROAD	100041907	Road - Unsealed	Formed	18740	18850	-20.80946	141.03495	-20.810344	141.034468	110	6	0
0ORINDI MCKINLAY ROAD	100041907	Road - Unsealed	Gravel	18850	18970	-20.810344	141.034468	-20.811309	141.033941	120	6	0.1
0ORINDI MCKINLAY ROAD	100041907	Road - Unsealed	Formed	18970	19050	-20.811309	141.033941	-20.811951	141.033588	80	6	0
0ORINDI MCKINLAY ROAD	100041907	Road - Unsealed	Gravel	19050	19410	-20.811951	141.033588	-20.814841	141.032	360	6	0.1
0ORINDI MCKINLAY ROAD	100041907	Road - Unsealed	Formed	19410	19530	-20.814841	141.032	-20.815808	141.031477	120	6	0
0ORINDI MCKINLAY ROAD	100041907	Road - Unsealed	Gravel	19530	20060	-20.815808	141.031477	-20.820071	141.029158	530	6	0.1
0ORINDI MCKINLAY ROAD	100041907	Road - Unsealed	Formed	20060	20150	-20.820071	141.029158	-20.820795	141.028764	90	6	0
0ORINDI MCKINLAY ROAD	100041907	Road - Unsealed	Gravel	20150	20400	-20.820795	141.028764	-20.822803	141.027662	250	6	0.1
0ORINDI MCKINLAY ROAD	100041907	Road - Unsealed	Formed	20400	22300	-20.822803	141.027662	-20.838062	141.019296	1900	6	0
0ORINDI MCKINLAY ROAD	100041907	Road - Unsealed	Gravel	22300	23350	-20.838062	141.019296	-20.846512	141.014707	1050	6	0.1
0ORINDI MCKINLAY ROAD	100041907	Road - Unsealed	Formed	23350	23360	-20.846512	141.014707	-20.846593	141.014663	10	6	0
0ORINDI MCKINLAY ROAD	100041907	Road - Unsealed	Gravel	23360	23580	-20.846593	141.014663	-20.848361	141.013697	220	6	0.1
0ORINDI MCKINLAY ROAD	100041907	Road - Unsealed	Formed	23580	24370	-20.848361	141.013697	-20.854723	141.010254	790	6	0
0ORINDI MCKINLAY ROAD	100041907	Road - Unsealed	Gravel	24370	24500	-20.854723	141.010254	-20.85577	141.009687	130	6	0.1
0ORINDI MCKINLAY ROAD	100041907	Road - Unsealed	Formed	24500	24510	-20.85577	141.009687	-20.85585	141.009643	10	6	0
0ORINDI MCKINLAY ROAD	100041907	Road - Unsealed	Gravel	24510	25390	-20.85585	141.009643	-20.863006	141.006206	880	6	0.1
0ORINDI MCKINLAY ROAD	100041907	Structures	Floodway - Concrete	25390	25400	-20.863006	141.006206	-20.863072	141.006139	10	6	0
0ORINDI MCKINLAY ROAD	100041907	Road - Unsealed	Gravel	25400	26780	141.00614	-20.863071	141.0004	-20.874286	1380	6	0.1
0ORINDI MCKINLAY ROAD	100041907	Road - Unsealed	Formed	26780	27550	141.0004	-20.874286	140.99904	-20.881087	770	6	0
0ORINDI MCKINLAY ROAD	100041907	Road - Unsealed	Gravel	27550	29400	-20.881087	140.999039	-20.897368	140.995977	1850	6	0.1
0ORINDI MCKINLAY ROAD	100041907	Road - Unsealed	Formed	29400	29410	-20.897368	140.995977	-20.897455	140.995953	10	6	0
0ORINDI MCKINLAY ROAD	100041907	Road - Unsealed	Gravel	29410	30100	-20.897455	140.995953	-20.903539	140.996496	690	6	0.1
0ORINDI MCKINLAY ROAD	100041907	Structures	Floodway - Concrete	30100	30120	-20.903539	140.996496	-20.903714	140.996541	20	6	0
0ORINDI MCKINLAY ROAD	100041907	Road - Unsealed	Gravel	30120	30540	-20.903714	140.996541	-20.907442	140.995908	420	6	0.1
0ORINDI MCKINLAY ROAD	100041907	Road - Unsealed	Formed	30540	30550	-20.907442	140.995908	-20.907532	140.9959	10	6	0
0ORINDI MCKINLAY ROAD	100041907	Road - Unsealed	Gravel	30550	30800	-20.907532	140.9959	-20.909783	140.995693	250	6	0.1
0ORINDI MCKINLAY ROAD	100041907	Road - Unsealed	Formed	30800	31010	140.99569	-20.909782	140.99548	-20.911668	210	6	0
0ORINDI MCKINLAY ROAD	100041907	Road - Unsealed	Gravel	31010	31120	140.99548	-20.911668	140.99508	-20.912585	110	6	0.1
0ORINDI MCKINLAY ROAD	100041907	Road - Unsealed	Formed	31120	31220	140.99508	-20.912585	140.99469	-20.913402	100	6	0
0ORINDI MCKINLAY ROAD	100041907	Road - Unsealed	Gravel	31220	31240	140.99469	-20.913402	140.99468	-20.913583	20	6	0.1
0ORINDI MCKINLAY ROAD	100041907	Road - Unsealed	Drop Section - Gravel	31240	31290	140.99468	-20.913583	140.99473	-20.914031	50	6	0.1
0ORINDI MCKINLAY ROAD	100041907	Road - Unsealed	Gravel	31290	31370	140.99473	-20.914031	140.99487	-20.914743	80	6	0.1
0ORINDI MCKINLAY ROAD	100041907	Road - Unsealed	Formed	31370	31380	-20.914743	140.994867	-20.914832	140.994884	10	6	0
0ORINDI MCKINLAY ROAD	100041907	Structures	Floodway - Concrete	31380	31400	-20.914832	140.994884	-20.91501	140.994919	20	6	0
0ORINDI MCKINLAY ROAD	100041907	Road - Unsealed	Gravel	31400	32140	-20.91501	140.994919	-20.921457	140.994076	740	6	0.1
0ORINDI MCKINLAY ROAD	100041907	Road - Unsealed	Formed	32140	32830	-20.921457	140.994076	-20.927658	140.993507	690	6	0
0ORINDI MCKINLAY ROAD	100041907	Road - Unsealed	Drop Section - Gravel	32830	32890	140.99351	-20.927658	140.99344	-20.928197	60	6	0.1
0ORINDI MCKINLAY ROAD	100041907	Road - Unsealed	Gravel	32890	32960	140.99344	-20.928197	140.99337	-20.928825	70	6	0.1
0ORINDI MCKINLAY ROAD	100041907	Road - Unsealed	Formed	32960	33310	-20.928825	140.993368	-20.931971	140.993019	350	6	0
0ORINDI MCKINLAY ROAD	100041907	Road - Unsealed	Gravel	33310	33590	-20.931971	140.993019	-20.934487	140.992742	280	6	0.1
0ORINDI MCKINLAY ROAD	100041907	Road - Unsealed	Formed	33590	33740	-20.934487	140.992742	-20.935836	140.992593	150	6	0
0ORINDI MCKINLAY ROAD	100041907	Road - Unsealed	Gravel	33740	33840	-20.935836	140.992593	-20.936734	140.992488	100	6	0.1
0ORINDI MCKINLAY ROAD	100041907	Road - Unsealed	Formed	33840	33920	-20.936734	140.992488	-20.937452	140.992403	80	6	0
0ORINDI MCKINLAY ROAD	100041907	Road - Unsealed	Gravel	33920	34720	140.9924	-20.937452	140.99162	-20.944642	800	6	0.1
0ORINDI MCKINLAY ROAD	100041907	Road - Unsealed	Drop Section - Gravel	34720	34770	140.99162	-20.944642	140.99157	-20.945092	50	6	0.1
0ORINDI MCKINLAY ROAD	100041907	Road - Unsealed	Formed	34770	34900	-20.945092	140.991568	-20.94626	140.991435	130	6	0
0ORINDI MCKINLAY ROAD	100041907	Road - Unsealed	Gravel	34900	34990	-20.94626	140.991435	-20.947068	140.991339	90	6	0.1
0ORINDI MCKINLAY ROAD	100041907	Road - Unsealed	Formed	34990	35260	-20.947068	140.991339	-20.949493	140.991051	270	6	0
0ORINDI MCKINLAY ROAD	100041907	Road - Unsealed	Gravel	35260	35400	-20.949493	140.991051	-20.950751	140.990909	140	6	0.1
0ORINDI MCKINLAY ROAD	100041907	Road - Unsealed	Formed	35400	35640	-20.950751	140.990909	-20.952908	140.990676	240	6	0
0ORINDI MCKINLAY ROAD	100041907	Road - Unsealed	Gravel	35640	44800	-20.952908	140.990676	-21.021855	140.954571	9160	6	0.1
0ORINDI MCKINLAY ROAD	100041907	Road - Unsealed	Formed	44800	44910	-21.021855	140.954571	-21.022481	140.953749	110	6	0
0ORINDI MCKINLAY ROAD	100041907	Road - Unsealed	Gravel	44910	45613.816	-21.022481	140.953749	-21.026584	140.948583	703.816	6	0.1
0ORINDI PARK ACCESS ROAD	0	Road - Private	Formed	0	9732	141.0756	-20.734443	141.09949	-20.817485	9732	6	0
0UCHY ACCESS ROAD	0	Road - Private	Formed	0	12426	141.02788	-19.885318	140.92453	-19.908135	12426	6	0
PENOLA DOWNS ACCESS ROAD	100137144	Road - Unsealed	Formed	0	22949	-21.323783	141.40837	-21.516095	141.446778	22949	6	0
PERCOL ROAD	100041927	Road - Unsealed	Gravel	0	1060	-21.361191	141.227857	-21.356396	141.219079	1060	6	0.1
PERCOL ROAD	100041927	Structures	Floodway - Concrete	1060	1100	-21.356396	141.219079	-21.356279	141.218713	40	6	0
PERCOL ROAD	100041927	Road - Unsealed	Gravel	1100	2460	-21.356279	141.218713	-21.355811	141.20602	1360	6	0.1
PERCOL ROAD	100041927	Road - Unsealed	Formed	2460	2520	-21.355811	141.20602	-21.355885	141.205447	60	6	0
PERCOL ROAD	100041927	Road - Unsealed	Gravel	2520	2830	-21.355885	141.205447	-21.356459	141.20253	310	6	0.1
PERCOL ROAD	100041927	Road - Unsealed	Formed	2830	2920	-21.356459	141.20253	-21.356773	141.20173	90	6	0
PERCOL ROAD	100041927	Road - Unsealed	Gravel	2920	3220	-21.356773	141.20173	-21.357204	141.198914	300	6	0.1
PERCOL ROAD	100041927	Road - Unsealed	Formed	3220	3880	-21.357204	141.198914	-21.357725	141.192578	660	6	0

Property Access - Considered Private/Un-Maintained
Property Access - Considered Private/Un-Maintained

PERCOL ROAD	100041927	Road - Unsealed	Gravel	3880	5160	-21.357725	141.192578	-21.363345	141.181905	1280	6	0.1
PERCOL ROAD	100041927	Road - Unsealed	Formed	5160	5260	-21.363345	141.181905	-21.363935	141.181177	100	6	0
PERCOL ROAD	100041927	Road - Unsealed	Gravel	5260	5900	-21.363935	141.181177	-21.366881	141.176194	640	6	0.1
PERCOL ROAD	100041927	Road - Unsealed	Formed	5900	6200	-21.366881	141.176194	-21.368471	141.173854	300	6	0
PERCOL ROAD	100041927	Road - Unsealed	Gravel	6200	7670	-21.368471	141.173854	-21.370989	141.160043	1470	6	0.1
PERCOL ROAD	100041927	Road - Unsealed	Formed	7670	8510	-21.370989	141.160043	-21.374889	141.153121	840	6	0
PERCOL ROAD	100041927	Road - Unsealed	Gravel	8510	9510	-21.374889	141.153121	-21.380723	141.146007	1000	6	0.1
PERCOL ROAD	100041927	Road - Unsealed	Formed	9510	9540	-21.380723	141.146007	-21.380824	141.145738	30	6	0
PERCOL ROAD	100041927	Road - Unsealed	Gravel	9540	9610	-21.380824	141.145738	-21.381058	141.145111	70	6	0.1
PERCOL ROAD	100041927	Road - Unsealed	Formed	9610	9740	-21.381058	141.145111	-21.38149	141.143945	130	6	0
PERCOL ROAD	100041927	Road - Unsealed	Gravel	9740	10700	-21.38149	141.143945	-21.384617	141.135307	960	6	0.1
PERCOL ROAD	100041927	Road - Unsealed	Formed	10700	10970	-21.384617	141.135307	-21.385467	141.132866	270	6	0
PERCOL ROAD	100041927	Road - Unsealed	Gravel	10970	12050	-21.385467	141.132866	-21.389413	141.123542	1080	6	0.1
PERCOL ROAD	100041927	Road - Unsealed	Formed	12050	12090	-21.389413	141.123542	-21.38942	141.123156	40	6	0
PERCOL ROAD	100041927	Road - Unsealed	Gravel	12090	12140	-21.38942	141.123156	-21.389477	141.122678	50	6	0.1
PERCOL ROAD	100041927	Road - Unsealed	Formed	12140	12620	-21.389477	141.122678	-21.390932	141.118326	480	6	0
PERCOL ROAD	100041927	Road - Unsealed	Gravel	12620	12910	-21.390932	141.118326	-21.392463	141.116102	290	6	0.1
PERCOL ROAD	100041927	Road - Unsealed	Formed	12910	13150	-21.392463	141.116102	-21.393703	141.114224	240	6	0
PERCOL ROAD	100041927	Road - Unsealed	Gravel	13150	13200	-21.393703	141.114224	-21.39385	141.113768	50	6	0.1
PERCOL ROAD	100041927	Road - Unsealed	Formed	13200	14100	-21.39385	141.113768	-21.397944	141.10628	900	6	0
PERCOL ROAD	100041927	Road - Unsealed	Gravel	14100	17580	-21.397944	141.10628	-21.417252	141.080506	3480	6	0.1
PERCOL ROAD	100041927	Road - Unsealed	Formed	17580	18840	-21.417252	141.080506	-21.421867	141.069554	1260	6	0
PERCOL ROAD	100041927	Road - Unsealed	Gravel	18840	18940	-21.421867	141.069554	-21.422305	141.068709	100	6	0.1
PERCOL ROAD	100041927	Road - Unsealed	Formed	18940	19370	-21.422305	141.068709	-21.423718	141.064846	430	6	0
PERCOL ROAD	100041927	Road - Unsealed	Gravel	19370	19660	-21.423718	141.064846	-21.424432	141.062172	290	6	0.1
PERCOL ROAD	100041927	Road - Unsealed	Formed	19660	19720	-21.424432	141.062172	-21.424445	141.061593	60	6	0
PERCOL ROAD	100041927	Road - Unsealed	Gravel	19720	19970	-21.424445	141.061593	-21.424493	141.059182	250	6	0.1
PERCOL ROAD	100041927	Road - Unsealed	Formed	19970	20520	-21.424493	141.059182	-21.423967	141.053912	550	6	0
PERCOL ROAD	100041927	Road - Unsealed	Gravel	20520	20620	-21.423967	141.053912	-21.423893	141.052951	100	6	0.1
PERCOL ROAD	100041927	Road - Unsealed	Formed	20620	21530	-21.423893	141.052951	-21.423648	141.04419	910	6	0
PERCOL ROAD	100041927	Road - Unsealed	Gravel	21530	21990	-21.423648	141.04419	-21.4218	141.040267	460	6	0.1
PERCOL ROAD	100041927	Road - Unsealed	Formed	21990	22380	-21.4218	141.040267	-21.421747	141.03652	390	6	0
PERCOL ROAD	100041927	Road - Unsealed	Gravel	22380	22600	-21.421747	141.03652	-21.421919	141.034406	220	6	0.1
PERCOL ROAD	100041927	Road - Unsealed	Formed	22600	23160	-21.421919	141.034406	-21.421748	141.02902	560	6	0
PERCOL ROAD	100041927	Road - Unsealed	Gravel	23160	23250	-21.421748	141.02902	-21.4216	141.028166	90	6	0.1
PERCOL ROAD	100041927	Road - Unsealed	Drop Section - Formed	23250	23270	-21.4216	141.028166	-21.421567	141.027976	20	6	0
PERCOL ROAD	100041927	Road - Unsealed	Formed	23270	23770	-21.421567	141.027976	-21.421511	141.023176	500	6	0
PERCOL ROAD	100041927	Road - Unsealed	Gravel	23770	23830	-21.421511	141.023176	-21.421578	141.022601	60	6	0.1
PERCOL ROAD	100041927	Road - Unsealed	Formed	23830	24060	-21.421578	141.022601	-21.421641	141.020386	230	6	0
PERCOL ROAD	100041927	Road - Unsealed	Gravel	24060	24160	-21.421641	141.020386	-21.42146	141.019441	100	6	0.1
PERCOL ROAD	100041927	Road - Unsealed	Formed	24160	25500	-21.42146	141.019441	-21.421475	141.006546	1340	6	0
PERCOL ROAD	100041927	Road - Unsealed	Gravel	25500	25710	-21.421475	141.006546	-21.421218	141.004543	210	6	0.1
PERCOL ROAD	100041927	Road - Unsealed	Formed	25710	25920	-21.421218	141.004543	-21.420541	141.002654	210	6	0
PERCOL ROAD	100041927	Road - Unsealed	Gravel	25920	26000	-21.420541	141.002654	-21.420222	141.001961	80	6	0.1
PERCOL ROAD	100041927	Road - Unsealed	Formed	26000	26340	-21.420222	141.001961	-21.418676	140.999134	340	6	0
PERCOL ROAD	100041927	Road - Unsealed	Drop Section - Formed	26340	26430	-21.418676	140.999134	-21.418189	140.998439	90	6	0
PERCOL ROAD	100041927	Road - Unsealed	Formed	26430	26580	-21.418189	140.998439	-21.417338	140.997312	150	6	0
PERCOL ROAD	100041927	Road - Unsealed	Gravel	26580	26700	-21.417338	140.997312	-21.416643	140.996424	120	6	0.1
PERCOL ROAD	100041927	Road - Unsealed	Formed	26700	27500	-21.416643	140.996424	-21.411727	140.99077	800	6	0
PERCOL ROAD	100041927	Road - Unsealed	Gravel	27500	27570	-21.411727	140.99077	-21.411345	140.990232	70	6	0.1
PERCOL ROAD	100041927	Road - Unsealed	Drop Section - Formed	27570	27610	-21.411345	140.990232	-21.411138	140.989916	40	6	0
PERCOL ROAD	100041927	Road - Unsealed	Gravel	27610	27660	-21.411138	140.989916	-21.410886	140.989516	50	6	0.1
PERCOL ROAD	100041927	Road - Unsealed	Formed	27660	27880	-21.410886	140.989516	-21.409674	140.987835	220	6	0
PERCOL ROAD	100041927	Road - Unsealed	Gravel	27880	28080	-21.409674	140.987835	-21.408551	140.986324	200	6	0.1
PERCOL ROAD	100041927	Road - Unsealed	Formed	28080	29250	-21.408551	140.986324	-21.405617	140.975555	1170	6	0
PERCOL ROAD	100041927	Road - Unsealed	Gravel	29250	29570	-21.405617	140.975555	-21.404543	140.972689	320	6	0.1
PERCOL ROAD	100041927	Road - Unsealed	Drop Section - Formed	29570	29630	-21.404543	140.972689	-21.404391	140.972134	60	6	0
PERCOL ROAD	100041927	Road - Unsealed	Gravel	29630	29700	-21.404391	140.972134	-21.404232	140.97148	70	6	0.1
PERCOL ROAD	100041927	Road - Unsealed	Formed	29700	30340	-21.404232	140.97148	-21.403473	140.965363	640	6	0
PERCOL ROAD	100041927	Road - Unsealed	Drop Section - Formed	30340	30410	-21.403473	140.965363	-21.403411	140.964691	70	6	0
PERCOL ROAD	100041927	Road - Unsealed	Gravel	30410	30470	-21.403411	140.964691	-21.40336	140.964114	60	6	0.1
PERCOL ROAD	100041927	Road - Unsealed	Formed	30470	30500	-21.40336	140.964114	-21.403336	140.963826	30	6	0
PERCOL ROAD	100041927	Road - Unsealed	Drop Section - Formed	30500	30520	-21.403336	140.963826	-21.40332	140.963634	20	6	0
PERCOL ROAD	100041927	Road - Unsealed	Gravel	30520	30570	-21.40332	140.963634	-21.403285	140.963153	50	6	0.1
PERCOL ROAD	100041927	Road - Unsealed	Formed	30570	30670	-21.403285	140.963153	-21.403222	140.962191	100	6	0

PERCOL ROAD	100041927	Road - Unsealed	Gravel	30670	30990	-21.403222	140.962191	-21.403041	140.959109	320	6	0.1
PERCOL ROAD	100041927	Road - Unsealed	Formed	30990	31440	-21.403041	140.959109	-21.402173	140.954894	450	6	0
PERCOL ROAD	100041927	Road - Unsealed	Gravel	31440	31520	-21.402173	140.954894	-21.401901	140.954179	80	6	0.1
PERCOL ROAD	100041927	Road - Unsealed	Drop Section - Formed	31520	31600	-21.401901	140.954179	-21.401615	140.95347	80	6	0
PERCOL ROAD	100041927	Road - Unsealed	Gravel	31600	32810	-21.401615	140.95347	-21.396276	140.943393	1210	6	0.1
PERCOL ROAD	100041927	Road - Unsealed	Drop Section - Formed	32810	32840	-21.396276	140.943393	-21.396109	140.943165	30	6	0
PERCOL ROAD	100041927	Road - Unsealed	Gravel	32840	32900	-21.396109	140.943165	-21.395773	140.94271	60	6	0.1
PERCOL ROAD	100041927	Road - Unsealed	Formed	32900	33560	-21.395773	140.94271	-21.393676	140.936818	660	6	0
PERCOL ROAD	100041927	Road - Unsealed	Drop Section - Formed	33560	33590	-21.393676	140.936818	-21.393627	140.936534	30	6	0
PERCOL ROAD	100041927	Road - Unsealed	Formed	33590	33800	-21.393627	140.936534	-21.393282	140.934542	210	6	0
PERCOL ROAD	100041927	Road - Unsealed	Gravel	33800	33940	-21.393282	140.934542	-21.393061	140.933212	140	6	0.1
PERCOL ROAD	100041927	Road - Unsealed	Formed	33940	35000	-21.393061	140.933212	-21.392858	140.922994	1060	6	0
PERCOL ROAD	100041927	Road - Unsealed	Drop Section - Formed	35000	35050	-21.392858	140.922994	-21.392782	140.922521	50	6	0
PERCOL ROAD	100041927	Road - Unsealed	Gravel	35050	35310	-21.392782	140.922521	-21.39096	140.920992	260	6	0.1
PERCOL ROAD	100041927	Road - Unsealed	Drop Section - Formed	35310	35330	-21.39096	140.920992	-21.390807	140.920888	20	6	0
PERCOL ROAD	100041927	Road - Unsealed	Gravel	35330	35380	-21.390807	140.920888	-21.39043	140.920623	50	6	0.1
PERCOL ROAD	100041927	Road - Unsealed	Drop Section - Formed	35380	35400	-21.39043	140.920623	-21.390278	140.920518	20	6	0
PERCOL ROAD	100041927	Road - Unsealed	Gravel	35400	35660	-21.390278	140.920518	-21.388306	140.919156	260	6	0.1
PERCOL ROAD	100041927	Road - Unsealed	Formed	35660	36110	-21.388306	140.919156	-21.385282	140.916282	450	6	0
PERCOL ROAD	100041927	Road - Unsealed	Gravel	36110	36310	-21.385282	140.916282	-21.384394	140.914636	200	6	0.1
PERCOL ROAD	100041927	Road - Unsealed	Formed	36310	36430	-21.384394	140.914636	-21.384163	140.913505	120	6	0
PERCOL ROAD	100041927	Road - Unsealed	Gravel	36430	36510	-21.384163	140.913505	-21.384015	140.91275	80	6	0.1
PERCOL ROAD	100041927	Road - Unsealed	Formed	36510	36710	-21.384015	140.91275	-21.383656	140.910859	200	6	0
PERCOL ROAD	100041927	Road - Unsealed	Gravel	36710	36770	-21.383656	140.910859	-21.383517	140.910299	60	6	0.1
PERCOL ROAD	100041927	Road - Unsealed	Formed	36770	37260	-21.383517	140.910299	-21.381639	140.906058	490	6	0
PERCOL ROAD	100041927	Road - Unsealed	Drop Section - Formed	37260	37450	-21.381639	140.906058	-21.380703	140.904521	190	6	0
PERCOL ROAD	100041927	Road - Unsealed	Gravel	37450	37520	-21.380703	140.904521	-21.380351	140.90396	70	6	0.1
PERCOL ROAD	100041927	Road - Unsealed	Drop Section - Formed	37520	37540	-21.380351	140.90396	-21.380249	140.903801	20	6	0
PERCOL ROAD	100041927	Road - Unsealed	Formed	37540	37830	-21.380249	140.903801	-21.378746	140.901509	290	6	0
PERCOL ROAD	100041927	Road - Unsealed	Drop Section - Formed	37830	37880	-21.378746	140.901509	-21.378471	140.901127	50	6	0
PERCOL ROAD	100041927	Road - Unsealed	Formed	37880	37950	-21.378471	140.901127	-21.378078	140.900598	70	6	0
PERCOL ROAD	100041927	Road - Unsealed	Drop Section - Formed	37950	38010	-21.378078	140.900598	-21.377737	140.900148	60	6	0
PERCOL ROAD	100041927	Road - Unsealed	Formed	38010	38100	-21.377737	140.900148	-21.377217	140.899481	90	6	0
PERCOL ROAD	100041927	Road - Unsealed	Drop Section - Formed	38100	38140	-21.377217	140.899481	-21.376989	140.899181	40	6	0
PERCOL ROAD	100041927	Road - Unsealed	Gravel	38140	38240	-21.376989	140.899181	-21.376359	140.898498	100	6	0.1
PERCOL ROAD	100041927	Road - Unsealed	Drop Section - Formed	38240	38260	-21.376359	140.898498	-21.376206	140.898394	20	6	0
PERCOL ROAD	100041927	Road - Unsealed	Formed	38260	38520	-21.376206	140.898394	-21.374163	140.897158	260	6	0
PERCOL ROAD	100041927	Road - Unsealed	Drop Section - Formed	38520	38770	-21.374163	140.897158	-21.372265	140.895859	250	6	0
PERCOL ROAD	100041927	Road - Unsealed	Formed	38770	40930	-21.372265	140.895859	-21.364562	140.876829	2160	6	0
PERCOL ROAD	100041927	Road - Unsealed	Gravel	40930	41000	-21.364562	140.876829	-21.364302	140.876214	70	6	0.1
PERCOL ROAD	100041927	Road - Unsealed	Formed	41000	41290	-21.364302	140.876214	-21.363035	140.873769	290	6	0
PERCOL ROAD	100041927	Road - Unsealed	Drop Section - Formed	41290	41480	-21.363035	140.873769	-21.361807	140.872506	190	6	0
PERCOL ROAD	100041927	Road - Unsealed	Formed	41480	41810.953	-21.361807	140.872506	-21.359624	140.870376	330.953	6	0
PHENROS ACCESS ROAD	0	Road - Private	Formed	0	6490	141.97252	-21.21893	141.94717	-21.270492	6490	6	0
PINE TREE ROAD	100137120	Road - Unsealed	Formed	0	8238	-20.982457	141.457322	-20.978056	141.528828	8238	6	0
POOLE STREET	100041883	Road - Unsealed	Gravel	0	360	-21.274921	141.292944	-21.274112	141.289682	360	4	0.1
POOLE STREET	100041883	Road - Sealed	Bitumen Spray Seal	360	510	-21.274112	141.289682	-21.273513	141.288386	150	5	0
POOLE STREET	100041883	Road - Unsealed	Gravel	510	602	-21.273513	141.288386	-21.273162	141.287583	92	4	0.1
PROA ACCESS ROAD	0	Road - Private	Formed	0	4356	142.17246	-20.864349	142.1457	-20.893614	4356	6	0
PROA ROAD	100041895	Road - Unsealed	Gravel	0	40	-20.765002	142.084864	-20.765295	142.085089	40	6	0.1
PROA ROAD	100041895	Road - Unsealed	Formed	40	990	-20.765295	142.085089	-20.772002	142.090782	950	6	0
PROA ROAD	100041895	Road - Unsealed	Gravel	990	1100	-20.772002	142.090782	-20.772773	142.091449	110	6	0.1
PROA ROAD	100041895	Road - Unsealed	Formed	1100	3150	-20.772773	142.091449	-20.787151	142.103861	2050	6	0
PROA ROAD	100041895	Road - Unsealed	Gravel	3150	4390	-20.787151	142.103861	-20.795846	142.111373	1240	6	0.1
PROA ROAD	100041895	Road - Unsealed	Formed	4390	4810	-20.795846	142.111373	-20.798783	142.113927	420	6	0
PROA ROAD	100041895	Road - Unsealed	Gravel	4810	4970	-20.798783	142.113927	-20.7999	142.114903	160	6	0.1
PROA ROAD	100041895	Road - Unsealed	Formed	4970	5080	-20.7999	142.114903	-20.800669	142.115572	110	6	0
PROA ROAD	100041895	Road - Unsealed	Gravel	5080	5290	-20.800669	142.115572	-20.802141	142.116846	210	6	0.1
PROA ROAD	100041895	Road - Unsealed	Formed	5290	6200	-20.802141	142.116846	-20.808529	142.122335	910	6	0
PROA ROAD	100041895	Road - Unsealed	Gravel	6200	6320	-20.808529	142.122335	-20.809371	142.123076	120	6	0.1
PROA ROAD	100041895	Road - Unsealed	Formed	6320	7450	-20.809371	142.123076	-20.817152	142.130099	1130	6	0
PROA ROAD	100041895	Road - Unsealed	Gravel	7450	7590	-20.817152	142.130099	-20.818107	142.130982	140	6	0.1
PROA ROAD	100041895	Road - Unsealed	Formed	7590	8130	-20.818107	142.130982	-20.821831	142.134333	540	6	0
PROA ROAD	100041895	Road - Unsealed	Gravel	8130	8210	-20.821831	142.134333	-20.822385	142.134827	80	6	0.1
PROA ROAD	100041895	Road - Unsealed	Formed	8210	8350	-20.822385	142.134827	-20.823352	142.135694	140	6	0

PROA ROAD	100041895	Road - Unsealed	Gravel	8350	8390	-20.823352	142.135694	-20.82363	142.135939	40	6	0.1
PROA ROAD	100041895	Road - Unsealed	Formed	8390	8400	-20.82363	142.135939	-20.823699	142.136001	10	6	0
PROA ROAD	100041895	Road - Unsealed	Gravel	8400	8450	-20.823699	142.136001	-20.824046	142.136309	50	6	0.1
PROA ROAD	100041895	Road - Unsealed	Formed	8450	8930	-20.824046	142.136309	-20.827404	142.139225	480	6	0
PROA ROAD	100041895	Road - Unsealed	Gravel	8930	8950	-20.827404	142.139225	-20.827552	142.139336	20	6	0.1
PROA ROAD	100041895	Road - Unsealed	Formed	8950	8970	-20.827552	142.139336	-20.8277	142.139446	20	6	0
PROA ROAD	100041895	Road - Unsealed	Gravel	8970	9040	-20.8277	142.139446	-20.828226	142.13982	70	6	0.1
PROA ROAD	100041895	Road - Unsealed	Formed	9040	9470	-20.828226	142.13982	-20.831347	142.142258	430	6	0
PROA ROAD	100041895	Road - Unsealed	Gravel	9470	9560	-20.831347	142.142258	-20.83196	142.142827	90	6	0.1
PROA ROAD	100041895	Road - Unsealed	Formed	9560	9960	-20.83196	142.142827	-20.834674	142.145364	400	6	0
PROA ROAD	100041895	Road - Unsealed	Gravel	9960	10100	-20.834674	142.145364	-20.835631	142.146244	140	6	0.1
PROA ROAD	100041895	Road - Unsealed	Formed	10100	10360	-20.835631	142.146244	-20.837394	142.147896	260	6	0
PROA ROAD	100041895	Road - Unsealed	Gravel	10360	10380	-20.837394	142.147896	-20.837528	142.148024	20	6	0.1
PROA ROAD	100041895	Road - Unsealed	Formed	10380	10390	-20.837528	142.148024	-20.837595	142.148088	10	6	0
PROA ROAD	100041895	Road - Unsealed	Gravel	10390	10470	-20.837595	142.148088	-20.838134	142.148601	80	6	0.1
PROA ROAD	100041895	Road - Unsealed	Formed	10470	10480	-20.838134	142.148601	-20.838201	142.148665	10	6	0
PROA ROAD	100041895	Road - Unsealed	Gravel	10480	10670	-20.838201	142.148665	-20.839441	142.149927	190	6	0.1
PROA ROAD	100041895	Road - Unsealed	Formed	10670	12000	-20.839441	142.149927	-20.848559	142.158248	1330	6	0
PROA ROAD	100041895	Road - Unsealed	Gravel	12000	12160	-20.848559	142.158248	-20.849666	142.159237	160	6	0.1
PROA ROAD	100041895	Road - Unsealed	Formed	12160	12870	-20.849666	142.159237	-20.854565	142.163641	710	6	0
PROA ROAD	100041895	Road - Unsealed	Gravel	12870	13350	-20.854565	142.163641	-20.857876	142.166621	480	6	0.1
PROA ROAD	100041895	Road - Unsealed	Formed	13350	13360	-20.857876	142.166621	-20.857946	142.166682	10	6	0
PROA ROAD	100041895	Road - Unsealed	Gravel	13360	13720	-20.857946	142.166682	-20.860487	142.168839	360	6	0.1
PROA ROAD	100041895	Road - Unsealed	Formed	13720	18660	-20.860487	142.168839	-20.883086	142.206479	4940	6	0
PROA ROAD	100041895	Road - Unsealed	Gravel	18660	18750	-20.883086	142.206479	-20.88319	142.207337	90	6	0.1
PROA ROAD	100041895	Road - Unsealed	Formed	18750	18910	-20.88319	142.207337	-20.883303	142.20887	160	6	0
PROA ROAD	100041895	Road - Unsealed	Gravel	18910	19010	-20.883303	142.20887	-20.883378	142.209828	100	6	0.1
PROA ROAD	100041895	Road - Unsealed	Formed	19010	19300	-20.883378	142.209828	-20.883588	142.212606	290	6	0
PROA ROAD	100041895	Road - Unsealed	Gravel	19300	19400	-20.883588	142.212606	-20.883663	142.213564	100	6	0.1
PROA ROAD	100041895	Road - Unsealed	Formed	19400	19920	-20.883663	142.213564	-20.884057	142.218545	520	6	0
PROA ROAD	100041895	Road - Unsealed	Gravel	19920	20080	-20.884057	142.218545	-20.883955	142.220076	160	6	0.1
PROA ROAD	100041895	Road - Unsealed	Formed	20080	20080.873	-20.883955	142.220076	-20.883954	142.220084	0.873	6	0
PUNCHBOWL ROAD	100041897	Road - Sealed	Bitumen Spray Seal	0	36350	-20.655751	141.764187	-20.444413	142.003815	36350	6	0
PUNCHBOWL ROAD	100041897	Structures	Floodway - Concrete	36350	36520	-20.444413	142.003815	-20.443688	142.005251	170	6	0
PUNCHBOWL ROAD	100041897	Road - Sealed	Bitumen Spray Seal	36520	41410	-20.443688	142.005251	-20.430021	142.044608	4890	6	0
PUNCHBOWL ROAD	100041897	Structures	Bridge	41410	41510	-20.430021	142.044608	-20.429461	142.043858	100	6	0
PUNCHBOWL ROAD	100041897	Road - Sealed	Bitumen Spray Seal	41510	49400	-20.429461	142.043858	-20.367729	142.041154	7890	6	0
PUNCHBOWL ROAD	100041897	Structures	Floodway - Concrete	49400	49450	-20.367729	142.041154	-20.367277	142.041129	50	6	0
PUNCHBOWL ROAD	100041897	Road - Sealed	Bitumen Spray Seal	49450	58650	-20.367277	142.041129	-20.288037	142.023931	9200	6	0
PUNCHBOWL ROAD	100041897	Structures	Floodway - Concrete	58650	58680	-20.288037	142.023931	-20.287782	142.02403	30	6	0
PUNCHBOWL ROAD	100041897	Road - Sealed	Bitumen Spray Seal	58680	58890	-20.287782	142.02403	-20.286012	142.024754	210	6	0
PUNCHBOWL ROAD	100041897	Structures	Floodway - Concrete	58890	58930	-20.286012	142.024754	-20.285676	142.024894	40	6	0
PUNCHBOWL ROAD	100041897	Road - Sealed	Bitumen Spray Seal	58930	59350	-20.285676	142.024894	-20.282182	142.026457	420	6	0
PUNCHBOWL ROAD	100041897	Structures	Bridge	59350	59410	-20.282182	142.026457	-20.281678	142.026669	60	6	0
PUNCHBOWL ROAD	100041897	Road - Sealed	Bitumen Spray Seal	59410	60710	142.02667	-20.281677	142.02942	-20.270452	1300	6	0
PUNCHBOWL ROAD	100041897	Road - Sealed	Bitumen Spray Seal	60710	65710	142.02942	-20.270452	142.02261	-20.225807	5000	6	4.5
PUNCHBOWL ROAD	100041897	Road - Unsealed	Gravel	65710	69960	142.02261	-20.225807	142.02609	-20.187552	4250	6	0.1
PUNCHBOWL ROAD	100041897	Road - Unsealed	Formed	69960	70870	142.02609	-20.187552	142.02683	-20.179359	910	6	0
PUNCHBOWL ROAD	100041897	Road - Unsealed	Gravel	70870	71030	142.02683	-20.179359	142.02695	-20.177918	160	6	0.1
PUNCHBOWL ROAD	100041897	Road - Unsealed	Formed	71030	71680	142.02695	-20.177918	142.02748	-20.172067	650	6	0
PUNCHBOWL ROAD	100041897	Road - Unsealed	Gravel	71680	71880	-20.172067	142.027482	-20.170266	142.027638	200	6	0.1
PUNCHBOWL ROAD	100041897	Road - Unsealed	Formed	71880	72930	-20.170266	142.027638	-20.160813	142.028485	1050	6	0
PUNCHBOWL ROAD	100041897	Road - Unsealed	Gravel	72930	73070	-20.160813	142.028485	-20.159553	142.028606	140	6	0.1
PUNCHBOWL ROAD	100041897	Road - Unsealed	Formed	73070	76520	-20.159553	142.028606	-20.128609	142.029639	3450	6	0
PUNCHBOWL ROAD	100041897	Road - Unsealed	Gravel	76520	80150	142.02964	-20.128609	142.02976	-20.12744	130	6	0.1
PUNCHBOWL ROAD	100041897	Road - Unsealed	Formed	80150	80500	142.02976	-20.12744	142.03379	-20.096048	3500	6	0
PUNCHBOWL ROAD	100041897	Road - Unsealed	Gravel	80500	80500	-20.093796	142.03398	-20.092896	142.034053	350	6	0.1
PUNCHBOWL ROAD	100041897	Road - Unsealed	Formed	80500	84260	-20.092896	142.034053	-20.059015	142.036303	3760	6	0
PUNCHBOWL ROAD	100041897	Road - Unsealed	Gravel	84260	84920	-20.059015	142.036303	-20.053693	142.034544	660	6	0.1
PUNCHBOWL ROAD	100041897	Structures	Floodway - Concrete	84920	84960	-20.053693	142.034544	-20.053374	142.034724	40	6	0
PUNCHBOWL ROAD	100041897	Road - Unsealed	Gravel	84960	88920	-20.053374	142.034724	-20.019515	142.041301	3960	6	0.1
PUNCHBOWL ROAD	100041897	Road - Unsealed	Formed	88920	88950	-20.019515	142.041301	-20.019246	142.041337	30	6	0
PUNCHBOWL ROAD	100041897	Road - Unsealed	Gravel	88950	90400	-20.019246	142.041337	-20.006209	142.042678	1450	6	0.1
PUNCHBOWL ROAD	100041897	Road - Unsealed	Formed	90400	91640	-20.006209	142.042678	-19.99505	142.043378	1240	6	0
PUNCHBOWL ROAD	100041897	Road - Unsealed	Gravel	91640	92350	-19.99505	142.043378	-19.992212	142.047766	710	6	0.1

PUNCHBOWL ROAD	100041897	Road - Unsealed	Formed	92350	94970	-19.992212	142.047766	-20.00034	142.069883	2620	6	0	
PUNCHBOWL ROAD	100041897	Road - Unsealed	Gravel	94970	95060	-20.00034	142.069883	-20.000598	142.070699	90	6	0.1	
PUNCHBOWL ROAD	100041897	Road - Unsealed	Formed	95060	95100	-20.000598	142.070699	-20.000713	142.071062	40	6	0	
PUNCHBOWL ROAD	100041897	Road - Unsealed	Gravel	95100	95200	-20.000713	142.071062	-20.00099	142.071971	100	6	0.1	
PUNCHBOWL ROAD	100041897	Road - Unsealed	Formed	95200	96150	-20.00099	142.071971	-20.003453	142.080667	950	6	0	
PUNCHBOWL ROAD	100041897	Road - Unsealed	Gravel	96150	96260	-20.003453	142.080667	-20.003656	142.081696	110	6	0.1	
PUNCHBOWL ROAD	100041897	Road - Unsealed	Formed	96260	96400	-20.003656	142.081696	-20.00373	142.08303	140	6	0	
PUNCHBOWL ROAD	100041897	Road - Unsealed	Gravel	96400	96500	-20.00373	142.08303	-20.003702	142.083986	100	6	0.1	
PUNCHBOWL ROAD	100041897	Road - Unsealed	Formed	96500	96680	142.08399	-20.003702	142.0857	-20.003633	180	6	0	
PUNCHBOWL ROAD	100041897	Road - Unsealed	Gravel	96680	97250	142.0857	-20.003633	142.09112	-20.003136	570	6	0.15	
PUNCHBOWL ROAD	100041897	Road - Unsealed	Formed	97250	98390	142.09112	-20.003136	142.09994	-19.997398	1140	6	0	
PUNCHBOWL ROAD	100041897	Road - Unsealed	Gravel	98390	98700	-19.997398	142.099937	-19.995412	142.102026	310	6	0.1	
PUNCHBOWL ROAD	100041897	Road - Unsealed	Formed	98700	100180	-19.995412	142.102026	-19.987314	142.11296	1480	6	0	
PUNCHBOWL ROAD	100041897	Road - Unsealed	Gravel	100180	100250	-19.987314	142.11296	-19.98733	142.113629	70	6	0.1	
PUNCHBOWL ROAD	100041897	Road - Unsealed	Formed	100250	100300	-19.98733	142.113629	-19.987346	142.114106	50	6	0	
PUNCHBOWL ROAD	100041897	Road - Unsealed	Gravel	100300	100400	-19.987346	142.114106	-19.987387	142.115061	100	6	0.1	
PUNCHBOWL ROAD	100041897	Road - Unsealed	Formed	100400	100600	-19.987387	142.115061	-19.987477	142.11697	200	6	0	
PUNCHBOWL ROAD	100041897	Road - Unsealed	Gravel	100600	100720	-19.987477	142.11697	-19.987543	142.118115	120	6	0.1	
PUNCHBOWL ROAD	100041897	Road - Unsealed	Formed	100720	100800	-19.987543	142.118115	-19.987594	142.118877	80	6	0	
PUNCHBOWL ROAD	100041897	Road - Unsealed	Gravel	100800	100900	-19.987594	142.118877	-19.987703	142.119825	100	6	0.1	
PUNCHBOWL ROAD	100041897	Road - Unsealed	Formed	100900	101100	-19.987703	142.119825	-19.988082	142.121693	200	6	0	
PUNCHBOWL ROAD	100041897	Road - Unsealed	Gravel	101100	101140	-19.988082	142.121693	-19.988171	142.122063	40	6	0.1	
PUNCHBOWL ROAD	100041897	Road - Unsealed	Formed	101140	101250	-19.988171	142.122063	-19.988448	142.123073	110	6	0	
PUNCHBOWL ROAD	100041897	Road - Unsealed	Gravel	101250	101300	-19.988448	142.123073	-19.988576	142.123531	50	6	0.1	
PUNCHBOWL ROAD	100041897	Road - Unsealed	Formed	101300	101450	-19.988576	142.123531	-19.988903	142.124922	150	6	0	
PUNCHBOWL ROAD	100041897	Road - Unsealed	Gravel	101450	101510	-19.988903	142.124922	-19.988992	142.125487	60	6	0.1	
PUNCHBOWL ROAD	100041897	Road - Unsealed	Formed	101510	101550	-19.988992	142.125487	-19.989039	142.125866	40	6	0	
PUNCHBOWL ROAD	100041897	Road - Unsealed	Gravel	101550	101600	-19.989039	142.125866	-19.989086	142.126342	50	6	0.1	
PUNCHBOWL ROAD	100041897	Road - Unsealed	Formed	101600	102490	-19.989086	142.126342	-19.988823	142.134799	890	6	0	
PUNCHBOWL ROAD	100041897	Road - Unsealed	Gravel	102490	103100	-19.988823	142.134799	-19.987375	142.140423	610	6	0.1	
PUNCHBOWL ROAD	100041897	Road - Unsealed	Formed	103100	103150	-19.987375	142.140423	-19.987276	142.140889	50	6	0	
PUNCHBOWL ROAD	100041897	Road - Unsealed	Gravel	103150	104000	-19.987276	142.140889	-19.985836	142.148867	850	6	0.1	
PUNCHBOWL ROAD	100041897	Road - Unsealed	Formed	104000	104120	-19.985836	142.148867	-19.985626	142.149993	120	6	0	
PUNCHBOWL ROAD	100041897	Road - Unsealed	Gravel	104120	104200	-19.985626	142.149993	-19.985482	142.150742	80	6	0.1	
PUNCHBOWL ROAD	100041897	Road - Unsealed	Formed	104200	104400	-19.985482	142.150742	-19.985116	142.152613	200	6	0	
PUNCHBOWL ROAD	100041897	Road - Unsealed	Gravel	104400	104570	-19.985116	142.152613	-19.984854	142.154214	170	6	0.1	
PUNCHBOWL ROAD	100041897	Road - Unsealed	Formed	104570	105560	-19.984854	142.154214	-19.987316	142.163165	990	6	0	
PUNCHBOWL ROAD	100041897	Road - Unsealed	Gravel	105560	105630	-19.987316	142.163165	-19.987541	142.16379	70	6	0.1	
PUNCHBOWL ROAD	100041897	Road - Unsealed	Formed	105630	105650	-19.987541	142.16379	-19.987606	142.163969	20	6	0	
PUNCHBOWL ROAD	100041897	Road - Unsealed	Gravel	105650	105700	-19.987606	142.163969	-19.987768	142.164415	50	6	0.1	
PUNCHBOWL ROAD	100041897	Road - Unsealed	Formed	105700	106110	-19.987768	142.164415	-19.989115	142.168065	410	6	0	
PUNCHBOWL ROAD	100041897	Road - Unsealed	Gravel	106110	106160	-19.989115	142.168065	-19.989275	142.168512	50	6	0.1	
PUNCHBOWL ROAD	100041897	Road - Unsealed	Formed	106160	106250	-19.989275	142.168512	-19.989537	142.169326	90	6	0	
PUNCHBOWL ROAD	100041897	Road - Unsealed	Gravel	106250	106300	-19.989537	142.169326	-19.989663	142.169785	50	6	0.1	
PUNCHBOWL ROAD	100041897	Road - Unsealed	Formed	106300	106350	-19.989663	142.169785	-19.989778	142.170247	50	6	0	
PUNCHBOWL ROAD	100041897	Road - Unsealed	Gravel	106350	106500	-19.989778	142.170247	-19.990065	142.171648	150	6	0.1	
PUNCHBOWL ROAD	100041897	Road - Unsealed	Formed	106500	106990	-19.990065	142.171648	-19.990884	142.17625	490	6	0	
PUNCHBOWL ROAD	100041897	Road - Unsealed	Gravel	106990	107200	-19.990884	142.17625	-19.991212	142.178227	210	6	0.1	
PUNCHBOWL ROAD	100041897	Road - Unsealed	Formed	107200	108360	-19.991212	142.178227	-19.99275	142.189168	1160	6	0	
PUNCHBOWL ROAD	100041897	Road - Unsealed	Gravel	108360	108500	-19.99275	142.189168	-19.992522	142.190484	140	6	0.1	
PUNCHBOWL ROAD	100041897	Road - Unsealed	Formed	108500	109070	-19.992522	142.190484	-19.991497	142.195798	570	6	0	
PUNCHBOWL ROAD	100041897	Road - Unsealed	Gravel	109070	109180	-19.991497	142.195798	-19.991463	142.196849	110	6	0.1	
PUNCHBOWL ROAD	100041897	Road - Unsealed	Formed	109180	109490	142.19685	-19.991463	142.19978	-19.991095	310	6	0	
PUNCHBOWL ROAD	100041897	Road - Unsealed	Gravel	109490	109505	142.19978	-19.991095	142.19992	-19.991084	15	6	0.1	
QUAMBETOOK ACCESS ROAD	0	Road - Private	Formed	0	26891	142.20805	-21.058948	142.20197	-21.267302	26891	6	0	Property Access - Considered Private/Un-Maintained
QUAMBETOOK ACCESS ROAD 2	0	Road - Private	Formed	0	25583	142.0395	-21.38302	142.20197	-21.267302	25583	6	0	Property Access - Considered Private/Un-Maintained
QUARRELL STREET	100041946	Road - Sealed	Bitumen Spray Seal	0	650	-20.658567	141.743917	-20.652726	141.74327	650	20	0	
QUARRELL STREET	100041946	Road - Sealed	Bitumen Spray Seal	650	742	-20.652726	141.74327	-20.651892	141.743233	92	6	0	
RAILWAY STREET	100041915	Road - Sealed	Bitumen Spray Seal	0	273	-20.654673	142.21429	-20.654453	142.211676	273	4	0	
REDLAND PARK ACCESS ROAD	0	Road - Private	Formed	0	8637	141.54801	-21.406924	141.52482	-21.338779	8637	6	0	Property Access - Considered Private/Un-Maintained
RICE STREET REST STOP ACCESS	0	Road - Private	Formed	0	255	141.28992	-21.270828	141.29045	-21.269833	255	6	0	Property Access - Considered Private/Un-Maintained
ROSEVALE ACCESS ROAD	0	Road - Private	Formed	0	6340	141.96199	-21.202875	142.00914	-21.172068	6340	6	0	Property Access - Considered Private/Un-Maintained
ROTHBURY PARK ACCESS ROAD	0	Road - Private	Formed	0	11906	142.33749	-20.306518	142.33416	-20.203858	11906	6	0	Property Access - Considered Private/Un-Maintained
RUTCHILLO ACCESS ROAD	0	Road - Private	Formed	0	1892	141.4573	-20.982516	141.43934	-20.981412	1892	6	0	Property Access - Considered Private/Un-Maintained
SAINT ANDREW ACCESS ROAD	0	Road - Private	Formed	0	7234	141.34765	-20.754673	141.27983	-20.75988	7234	6	0	Property Access - Considered Private/Un-Maintained

SEDAN DIP ROAD	100041921	Road - Unsealed	Gravel	0	120	-19.964263	141.08443	-19.964821	141.083447	120	6	0.1
SEDAN DIP ROAD	100041921	Road - Unsealed	Formed	120	260	-19.964821	141.083447	-19.965456	141.082229	140	6	0
SEDAN DIP ROAD	100041921	Road - Unsealed	Gravel	260	340	-19.965456	141.082229	-19.965821	141.08163	80	6	0
SEDAN DIP ROAD	100041921	Road - Unsealed	Formed	340	640	-19.965821	141.08163	-19.967198	141.079159	300	6	0.1
SEDAN DIP ROAD	100041921	Road - Unsealed	Gravel	640	670	-19.967198	141.079159	-19.967336	141.078913	30	6	0
SEDAN DIP ROAD	100041921	Road - Unsealed	Formed	670	690	-19.967336	141.078913	-19.967426	141.078747	20	6	0
SEDAN DIP ROAD	100041921	Road - Unsealed	Gravel	690	930	-19.967426	141.078747	-19.96839	141.076692	240	6	0.1
SEDAN DIP ROAD	100041921	Road - Unsealed	Formed	930	1570	-19.96839	141.076692	-19.971384	141.071587	640	6	0
SEDAN DIP ROAD	100041921	Road - Unsealed	Gravel	1570	1760	-19.971384	141.071587	-19.972989	141.070944	190	6	0.1
SEDAN DIP ROAD	100041921	Road - Unsealed	Formed	1760	3640	-19.972989	141.070944	-19.985764	141.059817	1880	6	0
SEDAN DIP ROAD	100041921	Road - Unsealed	Gravel	3640	8530	-19.985764	141.059817	-20.013116	141.023896	4890	6	0.1
SEDAN DIP ROAD	100041921	Road - Unsealed	Formed	8530	8990	-20.013116	141.023896	-20.015436	141.020248	460	6	0
SEDAN DIP ROAD	100041921	Road - Unsealed	Gravel	8990	11780	-20.015436	141.020248	-20.029491	140.998102	2790	6	0.1
SEDAN DIP ROAD	100041921	Road - Unsealed	Formed	11780	11790	-20.029491	140.998102	-20.02954	140.998022	10	6	0
SEDAN DIP ROAD	100041921	Road - Unsealed	Gravel	11790	20020	140.99802	-20.02954	140.9396	-20.05058	8230	6	0.1
SEDAN DIP ROAD	100041921	Road - Unsealed	Gravel	20020	20070	140.9396	-20.05058	140.93921	-20.050846	50	6	0.15
SEDAN DIP ROAD	100041921	Road - Unsealed	Gravel	20070	20120	140.93921	-20.050846	140.93883	-20.051113	50	6	0.1
SEDAN DIP ROAD	100041921	Road - Unsealed	Gravel	20120	20180	140.93883	-20.051113	140.93837	-20.051435	60	6	0.15
SEDAN DIP ROAD	100041921	Road - Unsealed	Gravel	20180	22040	140.93837	-20.051435	140.9197	-20.063049	2350	6	0.1
SEDAN DIP ROAD	100041921	Road - Unsealed	Gravel	22040	22130	140.92376	-20.060886	140.92308	-20.061388	90	6	0.15
SEDAN DIP ROAD	100041921	Road - Unsealed	Drop Section - Gravel	22130	22180	140.92308	-20.061388	140.9227	-20.061659	50	6	0.2
SEDAN DIP ROAD	100041921	Road - Unsealed	Gravel	22180	22260	140.9227	-20.061659	140.92205	-20.062045	80	6	0.15
SEDAN DIP ROAD	100041921	Road - Unsealed	Gravel	22260	22530	140.92205	-20.062045	140.90928	-20.067373	1460	6	0.1
SEDAN DIP ROAD	100041921	Road - Unsealed	Gravel	22530	22680	140.9197	-20.063049	140.91839	-20.063588	150	6	0.15
SEDAN DIP ROAD	100041921	Road - Unsealed	Drop Section - Gravel	22680	22730	140.91839	-20.063588	140.91795	-20.063769	50	6	0.2
SEDAN DIP ROAD	100041921	Road - Unsealed	Gravel	22730	22870	140.91795	-20.063769	140.91672	-20.064278	140	6	0.15
SEDAN DIP ROAD	100041921	Road - Unsealed	Gravel	22870	23720	140.91672	-20.064278	140.92376	-20.060886	-830	6	0
SEDAN DIP ROAD	100041921	Road - Unsealed	Gravel	23720	23780	140.90928	-20.067373	140.90876	-20.06759	60	6	0.15
SEDAN DIP ROAD	100041921	Road - Unsealed	Drop Section - Gravel	23780	23830	140.90876	-20.06759	140.90832	-20.067773	50	6	0.2
SEDAN DIP ROAD	100041921	Road - Unsealed	Gravel	23830	23880	140.90832	-20.067773	140.90788	-20.067954	50	6	0.15
SEDAN DIP ROAD	100041921	Road - Unsealed	Gravel	23880	24220	140.90788	-20.067954	140.90499	-20.06935	340	6	0.1
SEDAN DIP ROAD	100041921	Road - Unsealed	Gravel	24220	24320	140.90499	-20.06935	140.90415	-20.069789	100	6	0.15
SEDAN DIP ROAD	100041921	Road - Unsealed	Drop Section - Gravel	24320	24370	140.90415	-20.069789	140.90373	-20.070007	50	6	0.2
SEDAN DIP ROAD	100041921	Road - Unsealed	Gravel	24370	24470	140.90373	-20.070007	140.90289	-20.070445	100	6	0.15
SEDAN DIP ROAD	100041921	Road - Unsealed	Gravel	24470	25500	140.90289	-20.070445	140.89427	-20.074937	1030	6	0.1
SEDAN DIP ROAD	100041921	Road - Unsealed	Gravel	25500	26100	140.89427	-20.074937	140.88924	-20.077549	600	6	0.2
SEDAN DIP ROAD	100041921	Road - Unsealed	Gravel	26100	31430	140.88924	-20.077549	140.85608	-20.111434	5330	6	0.1
SEDAN DIP ROAD	100041921	Road - Sealed	Bitumen Spray Seal	31430	31490.684	-20.111436	140.856081	-20.111956	140.855897	60.684	6	0
SHAW STREET	100137124	Road - Sealed	Bitumen Spray Seal	0	550	-20.653958	141.741168	-20.653406	141.746415	550	7	0
SHAW STREET	100137124	Road - Sealed	Bitumen Spray Seal	550	641	-20.653406	141.746415	-20.653428	141.747283	91	6	0
SHAW STREET WEST	100137125	Road - Sealed	Bitumen Spray Seal	0	438	-20.653601	141.745343	-20.654061	141.741179	438	7	0
SPOONBILL YARDS ACCESS ROAD	0	Road - Private	Formed	0	4480	141.11502	-20.005654	141.13344	-19.970664	4480	6	0
SPREYTON ACCESS ROAD	0	Road - Private	Formed	0	9178	142.00493	-21.281946	141.9855	-21.361109	9178	6	0
SUNNY PLAINS ACCESS ROAD	100114485	Road - Unsealed	Formed	0	450	-20.514144	141.646296	-20.511056	141.649014	450	6	0
SUNNY PLAINS ACCESS ROAD	100114485	Road - Unsealed	Drop Section - Gravel	450	530	-20.511056	141.649014	-20.510519	141.649527	80	6	0.1
SUNNY PLAINS ACCESS ROAD	100114485	Road - Unsealed	Gravel	530	630	-20.510519	141.649527	-20.509803	141.650111	100	6	0.1
SUNNY PLAINS ACCESS ROAD	100114485	Road - Unsealed	Formed	630	850	-20.509803	141.650111	-20.508122	141.651236	220	6	0
SUNNY PLAINS ACCESS ROAD	100114485	Road - Unsealed	Gravel	850	900	-20.508122	141.651236	-20.507733	141.65148	50	6	0.1
SUNNY PLAINS ACCESS ROAD	100114485	Road - Unsealed	Drop Section - Gravel	900	1000	-20.507733	141.65148	-20.506933	141.651926	100	6	0.1
SUNNY PLAINS ACCESS ROAD	100114485	Road - Unsealed	Formed	1000	1150	-20.506933	141.651926	-20.505862	141.652784	150	6	0
SUNNY PLAINS ACCESS ROAD	100114485	Road - Unsealed	Gravel	1150	1600	-20.505862	141.652784	-20.503568	141.656119	450	6	0.1
SUNNY PLAINS ACCESS ROAD	100114485	Road - Unsealed	Formed	1600	3710	-20.503568	141.656119	-20.486286	141.662364	2110	6	0
SUNNY PLAINS ACCESS ROAD	100114485	Road - Unsealed	Gravel	3710	3760	-20.486286	141.662364	-20.486127	141.662813	50	6	0.1
SUNNY PLAINS ACCESS ROAD	100114485	Road - Unsealed	Formed	3760	6600	-20.486127	141.662813	-20.476742	141.688099	2840	6	0
SUNNY PLAINS ACCESS ROAD	100114485	Road - Unsealed	Gravel	6600	6650	-20.476742	141.688099	-20.47658	141.688547	50	6	0.1
SUNNY PLAINS ACCESS ROAD	100114485	Road - Unsealed	Formed	6650	7130	-20.47658	141.688547	-20.473927	141.692152	480	6	0
SUNNY PLAINS ACCESS ROAD	100114485	Road - Unsealed	Gravel	7130	8120	-20.473927	141.692152	-20.468038	141.699187	990	6	0.1
SUNNY PLAINS ACCESS ROAD	100114485	Road - Unsealed	Formed	8120	11431.156	-20.468038	141.699187	-20.45031	141.7246	3311.156	6	0
SUNSET STREET	100041884	Road - Sealed	Bitumen Spray Seal	0	264	-20.656608	141.736685	-20.654311	141.73738	264	6	0
TALDORA ACCESS ROAD	0	Road - Private	Formed	0	321	141.28913	-19.379183	141.29157	-19.380789	321	6	0
TOOLEBUC MCKINLAY ROAD	100041935	Road - Sealed	Bitumen Spray Seal	0	8980	-21.273444	141.293416	-21.339586	141.243885	8980	6	0
TOOLEBUC MCKINLAY ROAD	100041935	Structures	Floodway - Concrete	8980	9050	-21.339586	141.243885	-21.340134	141.243547	70	6	0
TOOLEBUC MCKINLAY ROAD	100041935	Road - Sealed	Bitumen Spray Seal	9050	26090	-21.340134	141.243547	-21.474546	141.165269	17040	6	0
TOOLEBUC MCKINLAY ROAD	100041935	Structures	Floodway - Concrete	26090	26210	-21.474546	141.165269	-21.475352	141.164495	120	6	0
TOOLEBUC MCKINLAY ROAD	100041935	Road - Sealed	Bitumen Spray Seal	26210	38490	-21.475352	141.164495	-21.50986	141.06634	12280	6	0

TOOLEBUC MCKINLAY ROAD	100041935	Structures	Floodway - Concrete	38490	38540	-21.50986	141.06634	-21.509977	141.065873	50	6	
TOOLEBUC MCKINLAY ROAD	100041935	Road - Sealed	Bitumen Spray Seal	38540	74280	-21.509977	141.065873	-21.799872	140.944894	35740	6	
TOOLEBUC MCKINLAY ROAD	100041935	Road - Unsealed	Gravel	74280	76120	-21.799872	140.944894	-21.814098	140.937587	1840	6	0.1
TOOLEBUC MCKINLAY ROAD	100041935	Road - Unsealed	Formed	76120	76180	-21.814098	140.937587	-21.814639	140.937549	60	6	0
TOOLEBUC MCKINLAY ROAD	100041935	Road - Unsealed	Gravel	76180	90730.005	-21.814639	140.937549	-21.938376	140.90805	14550.005	6	0
TOORAK ACCESS ROAD	0	Road - Private	Formed	0	1227	141.79481	-21.023957	141.80061	-21.033265	1227	6	0
TOORAK COOLREACH ROAD	100041939	Road - Unsealed	Formed	0	2750	-20.995785	141.828865	-21.012464	141.809312	2750	6	0
TOORAK COOLREACH ROAD	100041939	Road - Unsealed	Gravel	2750	2840	-21.012464	141.809312	-21.012991	141.808653	90	6	0
TOORAK COOLREACH ROAD	100041939	Road - Unsealed	Formed	2840	6850	-21.012991	141.808653	-21.036033	141.778894	4010	6	0.1
TRENTON WOODSTOCK ROAD	100041900	Road - Unsealed	Gravel	0	1100	-19.492929	142.333972	-19.492352	142.344338	1100	6	0.1
TRENTON WOODSTOCK ROAD	100041900	Road - Unsealed	Formed	1100	1330	-19.492352	142.344338	-19.492326	142.346529	230	6	0
TRENTON WOODSTOCK ROAD	100041900	Road - Unsealed	Gravel	1330	1480	-19.492326	142.346529	-19.492308	142.347958	150	6	0.1
TRENTON WOODSTOCK ROAD	100041900	Road - Unsealed	Drop Section - Gravel	1480	1550	-19.492308	142.347958	-19.492303	142.348625	70	6	0.1
TRENTON WOODSTOCK ROAD	100041900	Road - Unsealed	Formed	1550	1830	-19.492303	142.348625	-19.492271	142.351292	280	6	0
TRENTON WOODSTOCK ROAD	100041900	Road - Unsealed	Gravel	1830	1860	-19.492271	142.351292	-19.49227	142.351578	30	6	0.1
TRENTON WOODSTOCK ROAD	100041900	Road - Unsealed	Formed	1860	1970	-19.49227	142.351578	-19.492262	142.352626	110	6	0
TRENTON WOODSTOCK ROAD	100041900	Road - Unsealed	Gravel	1970	2010	-19.492262	142.352626	-19.492256	142.353007	40	6	0.1
TRENTON WOODSTOCK ROAD	100041900	Road - Unsealed	Formed	2010	2520	-19.492256	142.353007	-19.492217	142.357866	510	6	0
TRENTON WOODSTOCK ROAD	100041900	Road - Unsealed	Gravel	2520	2590	-19.492217	142.357866	-19.492209	142.358533	70	6	0.1
TRENTON WOODSTOCK ROAD	100041900	Road - Unsealed	Formed	2590	2610	-19.492209	142.358533	-19.492206	142.358723	20	6	0
TRENTON WOODSTOCK ROAD	100041900	Road - Unsealed	Gravel	2610	2650	-19.492206	142.358723	-19.4922	142.359104	40	6	0.1
TRENTON WOODSTOCK ROAD	100041900	Road - Unsealed	Formed	2650	2930	-19.4922	142.359104	-19.492173	142.361772	280	6	0
TRENTON WOODSTOCK ROAD	100041900	Road - Unsealed	Gravel	2930	3590	-19.492173	142.361772	-19.492115	142.368059	660	6	0.1
TRENTON WOODSTOCK ROAD	100041900	Road - Unsealed	Formed	3590	3800	-19.492115	142.368059	-19.492092	142.37006	210	6	0
TRENTON WOODSTOCK ROAD	100041900	Road - Unsealed	Gravel	3800	3870	-19.492092	142.37006	-19.492084	142.370727	70	6	0.1
TRENTON WOODSTOCK ROAD	100041900	Road - Unsealed	Formed	3870	4020	-19.492084	142.370727	-19.492074	142.372156	150	6	0
TRENTON WOODSTOCK ROAD	100041900	Road - Unsealed	Drop Section - Gravel	4020	4100	-19.492074	142.372156	-19.492065	142.372918	80	6	0.1
TRENTON WOODSTOCK ROAD	100041900	Road - Unsealed	Gravel	4100	4200	-19.492065	142.372918	-19.492053	142.37387	100	6	0.1
TRENTON WOODSTOCK ROAD	100041900	Road - Unsealed	Formed	4200	4510	-19.492053	142.37387	-19.492031	142.376824	310	6	0
TRENTON WOODSTOCK ROAD	100041900	Road - Unsealed	Gravel	4510	4530	-19.492031	142.376824	-19.49203	142.377014	20	6	0
TRENTON WOODSTOCK ROAD	100041900	Road - Unsealed	Formed	4530	4710	-19.49203	142.377014	-19.492016	142.378729	180	6	0
TRENTON WOODSTOCK ROAD	100041900	Road - Unsealed	Gravel	4710	4830	-19.492016	142.378729	-19.49201	142.379872	120	6	0
TRENTON WOODSTOCK ROAD	100041900	Road - Unsealed	Formed	4830	5200	-19.49201	142.379872	-19.49198	142.383397	370	6	0.1
TRENTON WOODSTOCK ROAD	100041900	Road - Unsealed	Drop Section - Gravel	5200	5240	-19.49198	142.383397	-19.491975	142.383778	40	6	0.1
TRENTON WOODSTOCK ROAD	100041900	Road - Unsealed	Formed	5240	5250	-19.491975	142.383778	-19.491974	142.383873	10	6	0
TRENTON WOODSTOCK ROAD	100041900	Road - Unsealed	Gravel	5250	5270	-19.491974	142.383873	-19.491971	142.384064	20	6	0.1
TRENTON WOODSTOCK ROAD	100041900	Road - Unsealed	Formed	5270	5370	-19.491971	142.384064	-19.491961	142.385017	100	6	0
TRENTON WOODSTOCK ROAD	100041900	Road - Unsealed	Gravel	5370	5490	-19.491961	142.385017	-19.491945	142.38616	120	6	0
TRENTON WOODSTOCK ROAD	100041900	Road - Unsealed	Formed	5490	5520	-19.491945	142.38616	-19.491943	142.386445	30	6	0.1
TRENTON WOODSTOCK ROAD	100041900	Road - Unsealed	Gravel	5520	5550	-19.491943	142.386445	-19.49194	142.386731	30	6	0
TRENTON WOODSTOCK ROAD	100041900	Road - Unsealed	Formed	5550	5650	-19.49194	142.386731	-19.491933	142.387684	100	6	0
TRENTON WOODSTOCK ROAD	100041900	Road - Unsealed	Gravel	5650	5670	-19.491933	142.387684	-19.491932	142.387875	20	6	0.1
TRENTON WOODSTOCK ROAD	100041900	Road - Unsealed	Formed	5670	5710	-19.491932	142.387875	-19.49193	142.388256	40	6	0
TRENTON WOODSTOCK ROAD	100041900	Road - Unsealed	Gravel	5710	5750	-19.49193	142.388256	-19.491927	142.388637	40	6	0.1
TRENTON WOODSTOCK ROAD	100041900	Road - Unsealed	Formed	5750	5770	-19.491927	142.388637	-19.491925	142.388827	20	6	0
TRENTON WOODSTOCK ROAD	100041900	Road - Unsealed	Gravel	5770	5880	-19.491925	142.388827	-19.491917	142.389875	110	6	0.1
TRENTON WOODSTOCK ROAD	100041900	Road - Unsealed	Formed	5880	6330	-19.491917	142.389875	-19.491885	142.394162	450	6	0
TRENTON WOODSTOCK ROAD	100041900	Road - Unsealed	Gravel	6330	6350	-19.491885	142.394162	-19.491884	142.394353	20	6	0
TRENTON WOODSTOCK ROAD	100041900	Road - Unsealed	Formed	6350	6440	-19.491884	142.394353	-19.491873	142.39521	90	6	0.1
TRENTON WOODSTOCK ROAD	100041900	Road - Unsealed	Gravel	6440	6590	-19.491873	142.39521	-19.491863	142.396639	150	6	0.1
TRENTON WOODSTOCK ROAD	100041900	Road - Unsealed	Drop Section - Gravel	6590	6650	-19.491863	142.396639	-19.491857	142.397211	60	6	0.1
TRENTON WOODSTOCK ROAD	100041900	Road - Unsealed	Gravel	6650	6960	-19.491857	142.397211	-19.491835	142.400164	310	6	0.1
TRENTON WOODSTOCK ROAD	100041900	Road - Unsealed	Formed	6960	7040	-19.491835	142.400164	-19.491823	142.400926	80	6	0
TRENTON WOODSTOCK ROAD	100041900	Road - Unsealed	Gravel	7040	7100	-19.491823	142.400926	-19.491821	142.401498	60	6	0
TRENTON WOODSTOCK ROAD	100041900	Road - Unsealed	Drop Section - Gravel	7100	7160	-19.491821	142.401498	-19.491818	142.402069	60	6	0.1
TRENTON WOODSTOCK ROAD	100041900	Road - Unsealed	Gravel	7160	7200	-19.491818	142.402069	-19.491815	142.40245	40	6	0
TRENTON WOODSTOCK ROAD	100041900	Road - Unsealed	Formed	7200	7360	-19.491815	142.40245	-19.491796	142.403974	160	6	0
TRENTON WOODSTOCK ROAD	100041900	Road - Unsealed	Gravel	7360	7440	-19.491796	142.403974	-19.491792	142.404737	80	6	0.1
TRENTON WOODSTOCK ROAD	100041900	Road - Unsealed	Formed	7440	8600	-19.491792	142.404737	-19.491696	142.415787	1160	6	0
TRENTON WOODSTOCK ROAD	100041900	Road - Unsealed	Drop Section - Gravel	8600	8650	-19.491696	142.415787	-19.491694	142.416263	50	6	0.1
TRENTON WOODSTOCK ROAD	100041900	Road - Unsealed	Formed	8650	9050	-19.491694	142.416263	-19.491668	142.420074	400	6	0
TRENTON WOODSTOCK ROAD	100041900	Road - Unsealed	Gravel	9050	9070	-19.491668	142.420074	-19.491668	142.420265	20	6	0.1
TRENTON WOODSTOCK ROAD	100041900	Road - Unsealed	Formed	9070	9250	-19.491668	142.420265	-19.491656	142.421979	180	6	0
TRENTON WOODSTOCK ROAD	100041900	Road - Unsealed	Gravel	9250	9260	-19.491656	142.421979	-19.491655	142.422075	10	6	0.1
TRENTON WOODSTOCK ROAD	100041900	Road - Unsealed	Formed	9260	9620	-19.491655	142.422075	-19.491616	142.425504	360	6	0

Property Access - Considered Private/Un-Maintained

TRENTON WOODSTOCK ROAD	100041900	Road - Unsealed	Drop Section - Gravel	9620	9690	-19.491616	142.425504	-19.491612	142.426171	70	6	0.1
TRENTON WOODSTOCK ROAD	100041900	Road - Unsealed	Formed	9690	9700	-19.491612	142.426171	-19.491611	142.426266	10	6	0
TRENTON WOODSTOCK ROAD	100041900	Road - Unsealed	Gravel	9700	9720	-19.491611	142.426266	-19.491608	142.426457	20	6	0.1
TRENTON WOODSTOCK ROAD	100041900	Road - Unsealed	Formed	9720	9780	-19.491608	142.426457	-19.491601	142.427028	60	6	0
TRENTON WOODSTOCK ROAD	100041900	Road - Unsealed	Gravel	9780	9800	-19.491601	142.427028	-19.491601	142.427219	20	6	0.1
TRENTON WOODSTOCK ROAD	100041900	Road - Unsealed	Formed	9800	10070	-19.491601	142.427219	-19.491584	142.429791	270	6	0
TRENTON WOODSTOCK ROAD	100041900	Road - Unsealed	Gravel	10070	10170	-19.491584	142.429791	-19.491573	142.430744	100	6	0.1
TRENTON WOODSTOCK ROAD	100041900	Road - Unsealed	Formed	10170	10740	142.43074	-19.491573	142.43617	-19.491426	570	6	0
TRENTON WOODSTOCK ROAD	100041900	Road - Unsealed	Gravel	10740	10800	142.43617	-19.491426	142.43673	-19.491342	60	6	0.1
TRENTON WOODSTOCK ROAD	100041900	Road - Unsealed	Drop Section - Gravel	10800	10840	-19.491342	142.436733	-19.491264	142.437106	40	6	0.1
TRENTON WOODSTOCK ROAD	100041900	Road - Unsealed	Gravel	10840	10890	-19.491264	142.437106	-19.491151	142.437567	50	6	0.1
TRENTON WOODSTOCK ROAD	100041900	Road - Unsealed	Formed	10890	11360	-19.491151	142.437567	-19.489905	142.441846	470	6	0
TRENTON WOODSTOCK ROAD	100041900	Road - Unsealed	Gravel	11360	11390	-19.489905	142.441846	-19.489808	142.442113	30	6	0.1
TRENTON WOODSTOCK ROAD	100041900	Road - Unsealed	Formed	11390	13370	-19.489808	142.442113	-19.480748	142.458373	1980	6	0
TRENTON WOODSTOCK ROAD	100041900	Road - Unsealed	Gravel	13370	13510	-19.480748	142.458373	-19.480106	142.459522	140	6	0.1
TRENTON WOODSTOCK ROAD	100041900	Road - Unsealed	Formed	13510	13540	-19.480106	142.459522	-19.479966	142.459767	30	6	0
TRENTON WOODSTOCK ROAD	100041900	Road - Unsealed	Gravel	13540	13550	-19.479966	142.459767	-19.479919	142.459849	10	6	0.1
TRENTON WOODSTOCK ROAD	100041900	Road - Unsealed	Formed	13550	13920	-19.479919	142.459849	-19.478205	142.462874	370	6	0
TRENTON WOODSTOCK ROAD	100041900	Road - Unsealed	Gravel	13920	13930	-19.478205	142.462874	-19.478158	142.462956	10	6	0.1
TRENTON WOODSTOCK ROAD	100041900	Road - Unsealed	Formed	13930	14410	-19.478158	142.462956	-19.475942	142.466886	480	6	0
TRENTON WOODSTOCK ROAD	100041900	Road - Unsealed	Gravel	14410	14480	-19.475942	142.466886	-19.475618	142.467459	70	6	0.1
TRENTON WOODSTOCK ROAD	100041900	Road - Unsealed	Formed	14480	14800	-19.475618	142.467459	-19.474155	142.470088	320	6	0
TRENTON WOODSTOCK ROAD	100041900	Road - Unsealed	Drop Section - Gravel	14800	14880	142.47009	-19.474156	142.47075	-19.473798	80	6	0.15
TRENTON WOODSTOCK ROAD	100041900	Road - Unsealed	Formed	14880	15240	142.47075	-19.473798	142.47371	-19.472154	360	6	0
TRENTON WOODSTOCK ROAD	100041900	Road - Unsealed	Gravel	15240	15260	-19.472153	142.473708	-19.47206	142.473871	20	6	0.1
TRENTON WOODSTOCK ROAD	100041900	Road - Unsealed	Drop Section - Gravel	15260	15280	-19.47206	142.473871	-19.471967	142.474034	20	6	0.1
TRENTON WOODSTOCK ROAD	100041900	Road - Unsealed	Formed	15280	15300	-19.471967	142.474034	-19.471873	142.474198	20	6	0
TRENTON WOODSTOCK ROAD	100041900	Road - Unsealed	Gravel	15300	15320	-19.471873	142.474198	-19.471781	142.474361	20	6	0.1
TRENTON WOODSTOCK ROAD	100041900	Road - Unsealed	Formed	15320	15540	-19.471781	142.474361	-19.470757	142.476158	220	6	0
TRENTON WOODSTOCK ROAD	100041900	Road - Unsealed	Gravel	15540	15640	-19.470757	142.476158	-19.470295	142.476976	100	6	0.1
TRENTON WOODSTOCK ROAD	100041900	Road - Unsealed	Formed	15640	15890	-19.470295	142.476976	-19.469132	142.479018	250	6	0
TRENTON WOODSTOCK ROAD	100041900	Road - Unsealed	Gravel	15890	15900	-19.469132	142.479018	-19.469086	142.479099	10	6	0.1
TRENTON WOODSTOCK ROAD	100041900	Road - Unsealed	Formed	15900	17360	-19.469086	142.479099	-19.462279	142.491011	1460	6	0
TRENTON WOODSTOCK ROAD	100041900	Road - Unsealed	Gravel	17360	17580	-19.462279	142.491011	-19.461234	142.492793	220	6	0.1
TRENTON WOODSTOCK ROAD	100041900	Road - Unsealed	Drop Section - Gravel	17580	17620	-19.461234	142.492793	-19.461045	142.493118	40	6	0.1
TRENTON WOODSTOCK ROAD	100041900	Road - Unsealed	Gravel	17620	17900	-19.461045	142.493118	-19.45972	142.49539	280	6	0.1
TRENTON WOODSTOCK ROAD	100041900	Road - Unsealed	Formed	17900	18750	-19.45972	142.49539	-19.455668	142.502267	850	6	0
TRENTON WOODSTOCK ROAD	100041900	Road - Unsealed	Gravel	18750	18780	-19.455668	142.502267	-19.455526	142.50251	30	6	0.1
TRENTON WOODSTOCK ROAD	100041900	Road - Unsealed	Formed	18780	18800	-19.455526	142.50251	-19.455432	142.502673	20	6	0
TRENTON WOODSTOCK ROAD	100041900	Road - Unsealed	Gravel	18800	18810	-19.455432	142.502673	-19.455385	142.502754	10	6	0.1
TRENTON WOODSTOCK ROAD	100041900	Road - Unsealed	Formed	18810	18860	-19.455385	142.502754	-19.455151	142.503161	50	6	0
TRENTON WOODSTOCK ROAD	100041900	Road - Unsealed	Drop Section - Gravel	18860	18900	-19.455151	142.503161	-19.454963	142.503487	40	6	0.1
TRENTON WOODSTOCK ROAD	100041900	Road - Unsealed	Gravel	18900	18930	-19.454963	142.503487	-19.454822	142.503731	30	6	0.1
TRENTON WOODSTOCK ROAD	100041900	Road - Unsealed	Formed	18930	18960	-19.454822	142.503731	-19.454678	142.503973	30	6	0
TRENTON WOODSTOCK ROAD	100041900	Road - Unsealed	Gravel	18960	19010	-19.454678	142.503973	-19.454435	142.504374	50	6	0.1
TRENTON WOODSTOCK ROAD	100041900	Road - Unsealed	Formed	19010	19030	-19.454435	142.504374	-19.454339	142.504536	20	6	0
TRENTON WOODSTOCK ROAD	100041900	Road - Unsealed	Gravel	19030	19080	-19.454339	142.504536	-19.454102	142.504941	50	6	0.1
TRENTON WOODSTOCK ROAD	100041900	Road - Unsealed	Formed	19080	19230	-19.454102	142.504941	-19.45339	142.506156	150	6	0
TRENTON WOODSTOCK ROAD	100041900	Road - Unsealed	Gravel	19230	19250	-19.45339	142.506156	-19.453294	142.506318	20	6	0.1
TRENTON WOODSTOCK ROAD	100041900	Road - Unsealed	Formed	19250	19270	-19.453294	142.506318	-19.453197	142.506479	20	6	0
TRENTON WOODSTOCK ROAD	100041900	Road - Unsealed	Gravel	19270	19310	-19.453197	142.506479	-19.453002	142.5068	40	6	0.1
TRENTON WOODSTOCK ROAD	100041900	Road - Unsealed	Formed	19310	19330	-19.453002	142.5068	-19.452907	142.506961	20	6	0
TRENTON WOODSTOCK ROAD	100041900	Road - Unsealed	Gravel	19330	19350	-19.452907	142.506961	-19.452812	142.507123	20	6	0.1
TRENTON WOODSTOCK ROAD	100041900	Road - Unsealed	Formed	19350	19470	-19.452812	142.507123	-19.452242	142.508096	120	6	0
TRENTON WOODSTOCK ROAD	100041900	Road - Unsealed	Gravel	19470	19480	-19.452242	142.508096	-19.452195	142.508177	10	6	0.1
TRENTON WOODSTOCK ROAD	100041900	Road - Unsealed	Formed	19480	19500	-19.452195	142.508177	-19.452101	142.50834	20	6	0
TRENTON WOODSTOCK ROAD	100041900	Road - Unsealed	Gravel	19500	19520	-19.452101	142.50834	-19.452007	142.508503	20	6	0.1
TRENTON WOODSTOCK ROAD	100041900	Road - Unsealed	Formed	19520	19560	-19.452007	142.508503	-19.451819	142.508828	40	6	0
TRENTON WOODSTOCK ROAD	100041900	Road - Unsealed	Gravel	19560	19570	-19.451819	142.508828	-19.451771	142.508909	10	6	0.1
TRENTON WOODSTOCK ROAD	100041900	Road - Unsealed	Formed	19570	19700	-19.451771	142.508909	-19.451159	142.509965	130	6	0
TRENTON WOODSTOCK ROAD	100041900	Road - Unsealed	Gravel	19700	19720	-19.451159	142.509965	-19.451062	142.510126	20	6	0.1
TRENTON WOODSTOCK ROAD	100041900	Road - Unsealed	Formed	19720	20110	-19.451062	142.510126	-19.449195	142.513276	390	6	0
TRENTON WOODSTOCK ROAD	100041900	Road - Unsealed	Gravel	20110	20140	-19.449195	142.513276	-19.449052	142.513518	30	6	0.1
TRENTON WOODSTOCK ROAD	100041900	Road - Unsealed	Formed	20140	20210	-19.449052	142.513518	-19.448718	142.514085	70	6	0
TRENTON WOODSTOCK ROAD	100041900	Road - Unsealed	Gravel	20210	20230	-19.448718	142.514085	-19.448624	142.514248	20	6	0.1

TRENTON WOODSTOCK ROAD	100041900	Road - Unsealed	Formed	20230	20260	-19.448624	142.514248	-19.448482	142.514491	30	6	0
TRENTON WOODSTOCK ROAD	100041900	Road - Unsealed	Gravel	20260	20300	-19.448482	142.514491	-19.448292	142.514815	40	6	0.1
TRENTON WOODSTOCK ROAD	100041900	Road - Unsealed	Formed	20300	20560	-19.448292	142.514815	-19.447057	142.516921	260	6	0
TRENTON WOODSTOCK ROAD	100041900	Road - Unsealed	Gravel	20560	20580	-19.447057	142.516921	-19.446963	142.517084	20	6	0.1
TRENTON WOODSTOCK ROAD	100041900	Road - Unsealed	Formed	20580	20680	-19.446963	142.517084	-19.446485	142.517892	100	6	0
TRENTON WOODSTOCK ROAD	100041900	Road - Unsealed	Gravel	20680	20690	-19.446485	142.517892	-19.446437	142.517972	10	6	0.1
TRENTON WOODSTOCK ROAD	100041900	Road - Unsealed	Formed	20690	20750	-19.446437	142.517972	-19.446149	142.518457	60	6	0
TRENTON WOODSTOCK ROAD	100041900	Road - Unsealed	Gravel	20750	20760	-19.446149	142.518457	-19.446101	142.518538	10	6	0
TRENTON WOODSTOCK ROAD	100041900	Road - Unsealed	Formed	20760	20790	-19.446101	142.518538	-19.445958	142.51878	30	6	0.1
TRENTON WOODSTOCK ROAD	100041900	Road - Unsealed	Gravel	20790	20850	-19.445958	142.51878	-19.445675	142.519267	60	6	0.1
TRENTON WOODSTOCK ROAD	100041900	Road - Unsealed	Formed	20850	20920	-19.445675	142.519267	-19.445338	142.519831	70	6	0
TRENTON WOODSTOCK ROAD	100041900	Road - Unsealed	Gravel	20920	21110	-19.445338	142.519831	-19.444433	142.521369	190	6	0.1
TRENTON WOODSTOCK ROAD	100041900	Road - Unsealed	Formed	21110	21160	-19.444433	142.521369	-19.444194	142.521773	50	6	0
TRENTON WOODSTOCK ROAD	100041900	Road - Unsealed	Gravel	21160	21180	-19.444194	142.521773	-19.444098	142.521935	20	6	0.1
TRENTON WOODSTOCK ROAD	100041900	Road - Unsealed	Formed	21180	21410	-19.444098	142.521935	-19.443003	142.523796	230	6	0
TRENTON WOODSTOCK ROAD	100041900	Road - Unsealed	Gravel	21410	21440	-19.443003	142.523796	-19.442859	142.524038	30	6	0
TRENTON WOODSTOCK ROAD	100041900	Road - Unsealed	Formed	21440	21490	-19.442859	142.524038	-19.442617	142.524441	50	6	0.1
TRENTON WOODSTOCK ROAD	100041900	Road - Unsealed	Gravel	21490	21510	-19.442617	142.524441	-19.442521	142.524602	20	6	0.1
TRENTON WOODSTOCK ROAD	100041900	Road - Unsealed	Formed	21510	21620	-19.442521	142.524602	-19.441996	142.525492	110	6	0
TRENTON WOODSTOCK ROAD	100041900	Road - Unsealed	Gravel	21620	21630	-19.441996	142.525492	-19.441948	142.525572	10	6	0.1
TRENTON WOODSTOCK ROAD	100041900	Road - Unsealed	Formed	21630	21820	-19.441948	142.525572	-19.44103	142.527101	190	6	0
TRENTON WOODSTOCK ROAD	100041900	Road - Unsealed	Gravel	21820	21840	-19.44103	142.527101	-19.440933	142.527262	20	6	0
TRENTON WOODSTOCK ROAD	100041900	Road - Unsealed	Formed	21840	21860	-19.440933	142.527262	-19.440837	142.527423	20	6	0.1
TRENTON WOODSTOCK ROAD	100041900	Road - Unsealed	Gravel	21860	21880	-19.440837	142.527423	-19.44074	142.527584	20	6	0
TRENTON WOODSTOCK ROAD	100041900	Road - Unsealed	Formed	21880	21910	-19.44074	142.527584	-19.440596	142.527826	30	6	0.1
TRENTON WOODSTOCK ROAD	100041900	Road - Unsealed	Gravel	21910	21920	-19.440596	142.527826	-19.440548	142.527907	10	6	0.1
TRENTON WOODSTOCK ROAD	100041900	Road - Unsealed	Formed	21920	22030	-19.440548	142.527907	-19.440032	142.528802	110	6	0
TRENTON WOODSTOCK ROAD	100041900	Road - Unsealed	Gravel	22030	22040	-19.440032	142.528802	-19.439986	142.528884	10	6	0.1
TRENTON WOODSTOCK ROAD	100041900	Road - Unsealed	Formed	22040	22090	-19.439986	142.528884	-19.43976	142.529296	50	6	0
TRENTON WOODSTOCK ROAD	100041900	Road - Unsealed	Gravel	22090	22330	-19.43976	142.529296	-19.438775	142.531332	240	6	0.1
TRENTON WOODSTOCK ROAD	100041900	Road - Unsealed	Formed	22330	22540	-19.438775	142.531332	-19.437852	142.533077	210	6	0
TRENTON WOODSTOCK ROAD	100041900	Road - Unsealed	Drop Section - Gravel	22540	22560	-19.437852	142.533077	-19.437753	142.533236	20	6	0
TRENTON WOODSTOCK ROAD	100041900	Road - Unsealed	Formed	22560	22730	-19.437753	142.533236	-19.436923	142.534598	170	6	0.1
TRENTON WOODSTOCK ROAD	100041900	Road - Unsealed	Gravel	22730	22860	-19.436923	142.534598	-19.436158	142.535537	130	6	0.1
TRENTON WOODSTOCK ROAD	100041900	Road - Unsealed	Formed	22860	22980	-19.436158	142.535537	-19.435533	142.536477	120	6	0
TRENTON WOODSTOCK ROAD	100041900	Road - Unsealed	Gravel	22980	23000	-19.435533	142.536477	-19.435435	142.536663	20	6	0.1
TRENTON WOODSTOCK ROAD	100041900	Road - Unsealed	Formed	23000	23040	-19.435435	142.536663	-19.435241	142.536951	40	6	0
TRENTON WOODSTOCK ROAD	100041900	Road - Unsealed	Drop Section - Gravel	23040	23080	-19.435241	142.536951	-19.435045	142.537271	40	6	0
TRENTON WOODSTOCK ROAD	100041900	Road - Unsealed	Gravel	23080	23140	-19.435045	142.537271	-19.434754	142.537753	60	6	0.1
TRENTON WOODSTOCK ROAD	100041900	Road - Unsealed	Formed	23140	23190	-19.434754	142.537753	-19.434517	142.538159	50	6	0
TRENTON WOODSTOCK ROAD	100041900	Road - Unsealed	Gravel	23190	23250	-19.434517	142.538159	-19.434229	142.538642	60	6	0.1
TRENTON WOODSTOCK ROAD	100041900	Road - Unsealed	Formed	23250	23310	-19.434229	142.538642	-19.433941	142.539127	60	6	0
TRENTON WOODSTOCK ROAD	100041900	Road - Unsealed	Gravel	23310	23340	-19.433941	142.539127	-19.433799	142.539377	30	6	0.1
TRENTON WOODSTOCK ROAD	100041900	Road - Unsealed	Formed	23340	23700	-19.433799	142.539377	-19.432071	142.542274	360	6	0
TRENTON WOODSTOCK ROAD	100041900	Road - Unsealed	Gravel	23700	23830	-19.432071	142.542274	-19.431448	142.543324	130	6	0.1
TRENTON WOODSTOCK ROAD	100041900	Road - Unsealed	Formed	23830	24260	-19.431448	142.543324	-19.429486	142.546856	430	6	0
TRENTON WOODSTOCK ROAD	100041900	Road - Unsealed	Gravel	24260	24440	-19.429486	142.546856	-19.428512	142.548216	180	6	0.1
TRENTON WOODSTOCK ROAD	100041900	Road - Unsealed	Formed	24440	24480	-19.428512	142.548216	-19.428248	142.548477	40	6	0
TRENTON WOODSTOCK ROAD	100041900	Road - Unsealed	Gravel	24480	24500	-19.428248	142.548477	-19.428116	142.548606	20	6	0.1
TRENTON WOODSTOCK ROAD	100041900	Road - Unsealed	Formed	24500	24600	-19.428116	142.548606	-19.427453	142.549253	100	6	0
TRENTON WOODSTOCK ROAD	100041900	Road - Unsealed	Gravel	24600	24630	-19.427453	142.549253	-19.427254	142.549448	30	6	0.1
TRENTON WOODSTOCK ROAD	100041900	Road - Unsealed	Formed	24630	24670	-19.427254	142.549448	-19.426989	142.549707	40	6	0
TRENTON WOODSTOCK ROAD	100041900	Road - Unsealed	Gravel	24670	24690	-19.426989	142.549707	-19.426857	142.549836	20	6	0.1
TRENTON WOODSTOCK ROAD	100041900	Road - Unsealed	Formed	24690	25220	-19.426857	142.549836	-19.423363	142.553287	530	6	0
TRENTON WOODSTOCK ROAD	100041900	Road - Unsealed	Gravel	25220	25270	-19.423363	142.553287	-19.423035	142.553615	50	6	0.1
TRENTON WOODSTOCK ROAD	100041900	Road - Unsealed	Formed	25270	25340	-19.423035	142.553615	-19.422578	142.554075	70	6	0
TRENTON WOODSTOCK ROAD	100041900	Road - Unsealed	Gravel	25340	25350	-19.422578	142.554075	-19.422512	142.55414	10	6	0.1
TRENTON WOODSTOCK ROAD	100041900	Road - Unsealed	Formed	25350	25910	-19.422512	142.55414	-19.419978	142.558673	560	6	0
TRENTON WOODSTOCK ROAD	100041900	Road - Unsealed	Gravel	25910	25920	-19.419978	142.558673	-19.419944	142.558761	10	6	0.1
TRENTON WOODSTOCK ROAD	100041900	Road - Unsealed	Formed	25920	26390	-19.419944	142.558761	-19.418325	142.562898	470	6	0
TRENTON WOODSTOCK ROAD	100041900	Road - Unsealed	Drop Section - Gravel	26390	26430	-19.418325	142.562898	-19.418189	142.563251	40	6	0.1
TRENTON WOODSTOCK ROAD	100041900	Road - Unsealed	Formed	26430	26510	-19.418189	142.563251	-19.417916	142.563957	80	6	0
TRENTON WOODSTOCK ROAD	100041900	Road - Unsealed	Gravel	26510	26530	-19.417916	142.563957	-19.417847	142.564132	20	6	0.1
TRENTON WOODSTOCK ROAD	100041900	Road - Unsealed	Formed	26530	26580	-19.417847	142.564132	-19.417676	142.564573	50	6	0
TRENTON WOODSTOCK ROAD	100041900	Road - Unsealed	Gravel	26580	26590	-19.417676	142.564573	-19.417642	142.564661	10	6	0.1

TRENTON WOODSTOCK ROAD	100041900	Road - Unsealed	Formed	26590	26630	-19.417642	142.564661	-19.417506	142.565014	40	6	0	
TRENTON WOODSTOCK ROAD	100041900	Road - Unsealed	Gravel	26630	26640	-19.417506	142.565014	-19.417473	142.565103	10	6	0.1	
TRENTON WOODSTOCK ROAD	100041900	Road - Unsealed	Formed	26640	26790	-19.417473	142.565103	-19.41696	142.566425	150	6	0	
TRENTON WOODSTOCK ROAD	100041900	Road - Unsealed	Gravel	26790	26800	-19.41696	142.566425	-19.416925	142.566513	10	6	0.1	
TRENTON WOODSTOCK ROAD	100041900	Road - Unsealed	Formed	26800	27290	-19.416925	142.566513	-19.415243	142.570829	490	6	0	
TRENTON WOODSTOCK ROAD	100041900	Road - Unsealed	Gravel	27290	27300	-19.415243	142.570829	-19.415209	142.570917	10	6	0.1	
TRENTON WOODSTOCK ROAD	100041900	Road - Unsealed	Formed	27300	27570	-19.415209	142.570917	-19.414277	142.573292	270	6	0	
TRENTON WOODSTOCK ROAD	100041900	Road - Unsealed	Drop Section - Gravel	27570	27700	142.57329	-19.414278	142.57444	-19.413832	130	6	0.15	
TRENTON WOODSTOCK ROAD	100041900	Road - Unsealed	Formed	27700	28160	142.57444	-19.413832	142.57848	-19.412248	460	6	0	
TRENTON WOODSTOCK ROAD	100041900	Road - Unsealed	Gravel	28160	28170	-19.412247	142.578487	-19.412213	142.578575	10	6	0.1	
TRENTON WOODSTOCK ROAD	100041900	Road - Unsealed	Formed	28170	28450	-19.412213	142.578575	-19.411259	142.581044	280	6	0	
TRENTON WOODSTOCK ROAD	100041900	Road - Unsealed	Drop Section - Gravel	28450	28470	-19.411259	142.581044	-19.41119	142.58122	20	6	0.1	
TRENTON WOODSTOCK ROAD	100041900	Road - Unsealed	Formed	28470	28500	-19.41119	142.58122	-19.411086	142.581484	30	6	0	
TRENTON WOODSTOCK ROAD	100041900	Road - Unsealed	Gravel	28500	28690	-19.411086	142.581484	-19.410429	142.583155	190	6	0.1	
TRENTON WOODSTOCK ROAD	100041900	Road - Unsealed	Formed	28690	29110	-19.410429	142.583155	-19.408981	142.586852	420	6	0	
TRENTON WOODSTOCK ROAD	100041900	Road - Unsealed	Gravel	29110	29350	-19.408981	142.586852	-19.408146	142.58896	240	6	0.1	
TRENTON WOODSTOCK ROAD	100041900	Road - Unsealed	Formed	29350	29390	-19.408146	142.58896	-19.408006	142.589312	40	6	0	
TRENTON WOODSTOCK ROAD	100041900	Road - Unsealed	Gravel	29390	29410	-19.408006	142.589312	-19.407936	142.589487	20	6	0.1	
TRENTON WOODSTOCK ROAD	100041900	Road - Unsealed	Formed	29410	29800	-19.407936	142.589487	-19.406593	142.59292	390	6	0	
TRENTON WOODSTOCK ROAD	100041900	Road - Unsealed	Drop Section - Gravel	29800	29830	-19.406593	142.59292	-19.406491	142.593185	30	6	0.1	
TRENTON WOODSTOCK ROAD	100041900	Road - Unsealed	Gravel	29830	29860	-19.406491	142.593185	-19.406389	142.593449	30	6	0.1	
TRENTON WOODSTOCK ROAD	100041900	Road - Unsealed	Drop Section - Gravel	29860	29900	-19.406389	142.593449	-19.406251	142.593801	40	6	0.1	
TRENTON WOODSTOCK ROAD	100041900	Road - Unsealed	Formed	29900	30840	-19.406251	142.593801	-19.403029	142.602082	940	6	0	
TRENTON WOODSTOCK ROAD	100041900	Road - Unsealed	Gravel	30840	30921.562	-19.403029	142.602082	-19.402736	142.602794	81.562	6	0.1	
UNKNOWN ACCESS ROAD 1	0	Road - Private	Formed	0	5038	141.02635	-20.825196	140.98204	-20.827178	5038	6	0	Property Access - Considered Private/Un-Maintained
UNKNOWN ACCESS ROAD 2	0	Road - Private	Formed	0	107	140.96825	-21.751507	140.96723	-21.751344	107	6	0	Property Access - Considered Private/Un-Maintained
UNKNOWN ACCESS ROAD 3	0	Road - Private	Formed	0	1235	142.20197	-21.267302	142.21368	-21.268336	1235	6	0	Property Access - Considered Private/Un-Maintained
UNKNOWN LANE	100041886	Road - Sealed	Bitumen Spray Seal	0	144	-20.652129	141.743754	-20.651522	141.744623	144	4	0	
VALWIN ACCESS ROAD	0	Road - Private	Formed	0	2103	141.62478	-20.662395	141.61254	-20.647536	2103	6	0	Property Access - Considered Private/Un-Maintained
VIOLA ACCESS ROAD	0	Road - Private	Formed	0	2023	141.28039	-20.245946	141.29427	-20.235688	2023	6	0	Property Access - Considered Private/Un-Maintained
VIOLET VALE ACCESS ROAD	0	Road - Private	Formed	0	3375	140.94296	-19.708731	140.91722	-19.69094	3375	6	0	Property Access - Considered Private/Un-Maintained
WENSLEY ACCESS ROAD	0	Road - Private	Formed	0	12945	141.89137	-20.783706	142.01045	-20.770766	12945	6	0	Property Access - Considered Private/Un-Maintained
WENSLEY ACCESS ROAD 2	0	Road - Private	Formed	0	206	142.05579	-20.784463	142.054	-20.783658	206	6	0	Property Access - Considered Private/Un-Maintained
WERRINA ACCESS ROAD	0	Road - Private	Formed	0	4373	141.49571	-20.42282	141.45917	-20.441924	4373	6	0	Property Access - Considered Private/Un-Maintained
WHINMOOR ACCESS ROAD	0	Road - Private	Formed	0	1884	142.05136	-20.203155	142.04567	-20.218836	1884	6	0	Property Access - Considered Private/Un-Maintained
WIVENHOE ACCESS ROAD	0	Road - Private	Formed	0	4969	142.08608	-20.766534	142.09514	-20.810225	4969	6	0	Property Access - Considered Private/Un-Maintained
WOLSELEY ACCESS ROAD	0	Road - Private	Formed	0	2668	141.56877	-21.458634	141.55482	-21.475928	2668	6	0	Property Access - Considered Private/Un-Maintained
WYALDRA ACCESS ROAD	100041901	Road - Unsealed	Formed	0	10	-20.506719	141.930399	-20.506635	141.930436	10	6	0	
WYALDRA ACCESS ROAD	100041901	Road - Unsealed	Gravel	10	200	-20.506635	141.930436	-20.50498	141.930878	190	6	0.1	
WYALDRA ACCESS ROAD	100041901	Road - Unsealed	Formed	200	520	-20.50498	141.930878	-20.502122	141.931347	320	6	0	
WYALDRA ACCESS ROAD	100041901	Road - Unsealed	Gravel	520	660	-20.502122	141.931347	-20.500871	141.931546	140	6	0.1	
WYALDRA ACCESS ROAD	100041901	Road - Unsealed	Formed	660	2100	-20.500871	141.931546	-20.488019	141.93369	1440	6	0	
WYALDRA ACCESS ROAD	100041901	Road - Unsealed	Gravel	2100	2210	-20.488019	141.93369	-20.487037	141.933854	110	6	0.1	
WYALDRA ACCESS ROAD	100041901	Road - Unsealed	Formed	2210	2630	-20.487037	141.933854	-20.48329	141.93449	420	6	0	
WYALDRA ACCESS ROAD	100041901	Road - Unsealed	Gravel	2630	2810	-20.48329	141.93449	-20.481683	141.934758	180	6	0.1	
WYALDRA ACCESS ROAD	100041901	Road - Unsealed	Formed	2810	3300	-20.481683	141.934758	-20.477309	141.935483	490	6	0	
WYALDRA ACCESS ROAD	100041901	Road - Unsealed	Gravel	3300	3400	-20.477309	141.935483	-20.476417	141.935634	100	6	0.1	
WYALDRA ACCESS ROAD	100041901	Road - Unsealed	Formed	3400	3540	-20.476417	141.935634	-20.475168	141.935846	140	6	0	
WYALDRA ACCESS ROAD	100041901	Road - Unsealed	Gravel	3540	3640	-20.475168	141.935846	-20.474276	141.935998	100	6	0.1	
WYALDRA ACCESS ROAD	100041901	Road - Unsealed	Formed	3640	5430	-20.474276	141.935998	-20.458308	141.938721	1790	6	0	
WYALDRA ACCESS ROAD	100041901	Road - Unsealed	Gravel	5430	5570	-20.458308	141.938721	-20.457084	141.939061	140	6	0.1	
WYALDRA ACCESS ROAD	100041901	Road - Unsealed	Formed	5570	5580	-20.457084	141.939061	-20.456997	141.939085	10	6	0	
WYALDRA ACCESS ROAD	100041901	Road - Unsealed	Gravel	5580	5790	-20.456997	141.939085	-20.455166	141.939612	210	6	0.1	
WYALDRA ACCESS ROAD	100041901	Road - Unsealed	Formed	5790	6900	-20.455166	141.939612	-20.445402	141.941416	1110	6	0	
WYALDRA ACCESS ROAD	100041901	Road - Unsealed	Gravel	6900	7010	-20.445402	141.941416	-20.444549	141.940932	110	6	0.1	
WYALDRA ACCESS ROAD	100041901	Road - Unsealed	Formed	7010	7240	-20.444549	141.940932	-20.44372	141.938926	230	6	0	
WYALDRA ACCESS ROAD	100041901	Road - Unsealed	Gravel	7240	7310	-20.44372	141.938926	-20.443552	141.938279	70	6	0.1	
WYALDRA ACCESS ROAD	100041901	Road - Unsealed	Formed	7310	8070	-20.443552	141.938279	-20.440139	141.932047	760	6	0	
WYALDRA ACCESS ROAD	100041901	Road - Unsealed	Gravel	8070	8290	-20.440139	141.932047	-20.438756	141.930532	220	6	0.1	
WYALDRA ACCESS ROAD	100041901	Road - Unsealed	Formed	8290	8710	-20.438756	141.930532	-20.43639	141.927386	420	6	0	
WYALDRA ACCESS ROAD	100041901	Road - Unsealed	Gravel	8710	9000	-20.43639	141.927386	-20.434551	141.925406	290	6	0.1	
WYALDRA ACCESS ROAD	100041901	Road - Unsealed	Formed	9000	13600	-20.434551	141.925406	-20.405099	141.894327	4600	6	0	
WYALDRA ACCESS ROAD	100041901	Road - Unsealed	Gravel	13600	13630	-20.405099	141.894327	-20.404911	141.89412	30	6	0.1	
WYALDRA ACCESS ROAD	100041901	Road - Unsealed	Formed	13630	15100	-20.404911	141.89412	-20.395964	141.88371	1470	6	0	
WYALDRA ACCESS ROAD	100041901	Road - Unsealed	Gravel	15100	15250	-20.395964	141.88371	-20.395033	141.882666	150	6	0.1	

WYALDRA ACCESS ROAD	100041901	Road - Unsealed	Formed	15250	19650	-20.395033	141.882666	-20.359265	141.868829	4400	6	0
WYALDRA ACCESS ROAD	100041901	Road - Unsealed	Gravel	19650	19750	-20.359265	141.868829	-20.358419	141.869167	100	6	0.1
WYALDRA ACCESS ROAD	100041901	Road - Unsealed	Formed	19750	24720	-20.358419	141.869167	-20.315112	141.86024	4970	6	0
WYALDRA ACCESS ROAD	100041901	Road - Unsealed	Gravel	24720	24850	-20.315112	141.86024	-20.314082	141.859643	130	6	0.1
WYALDRA ACCESS ROAD	100041901	Road - Unsealed	Formed	24850	25320	-20.314082	141.859643	-20.310227	141.857874	470	6	0
WYALDRA ACCESS ROAD	100041901	Road - Unsealed	Gravel	25320	25380	-20.310227	141.857874	-20.309707	141.857744	60	6	0.1
WYALDRA ACCESS ROAD	100041901	Road - Unsealed	Formed	25380	25383.819	-20.309707	141.857744	-20.309676	141.857727	3.819	6	0
WYLDE STREET	100041882	Road - Sealed	Bitumen Spray Seal	0	240	-21.272276	141.290695	-21.274176	141.289607	240	5	0
WYLDE STREET	100041882	Road - Unsealed	Formed	240	340	-21.274176	141.289607	-21.275012	141.289249	100	4	0
YELLOW HOLE ACCESS ROAD	0	Road - Private	Formed	0	598	141.17356	-20.627811	141.17136	-20.632687	598	6	0
YORKSHIRE ACCESS ROAD	0	Road - Private	Formed	0	1822	141.97242	-20.867714	141.98387	-20.879708	1822	6	0
YORKSHIRE NELIA ROAD	100041894	Road - Unsealed	Gravel	0	120	-20.67153	142.152402	-20.672613	142.152351	120	6	0.1
YORKSHIRE NELIA ROAD	100041894	Road - Unsealed	Formed	120	130	-20.672613	142.152351	-20.672704	142.152348	10	6	0
YORKSHIRE NELIA ROAD	100041894	Road - Unsealed	Gravel	130	12810	-20.672704	142.152348	-20.763697	142.086488	12680	6	0.1
YORKSHIRE NELIA ROAD	100041894	Road - Unsealed	Formed	12810	12820	-20.763697	142.086488	-20.763755	142.086414	10	6	0
YORKSHIRE NELIA ROAD	100041894	Road - Unsealed	Gravel	12820	13080	-20.763755	142.086414	-20.765287	142.084521	260	6	0
YORKSHIRE NELIA ROAD	100041894	Road - Unsealed	Formed	13080	15620	-20.765287	142.084521	-20.780591	142.066341	2540	6	0.1
YORKSHIRE NELIA ROAD	100041894	Road - Unsealed	Gravel	15620	15730	-20.780591	142.066341	-20.781252	142.065551	110	6	0.1
YORKSHIRE NELIA ROAD	100041894	Road - Unsealed	Formed	15730	15740	-20.781252	142.065551	-20.781312	142.06548	10	6	0
YORKSHIRE NELIA ROAD	100041894	Road - Unsealed	Gravel	15740	15800	-20.781312	142.06548	-20.781676	142.065053	60	6	0.1
YORKSHIRE NELIA ROAD	100041894	Road - Unsealed	Formed	15800	18350	-20.781676	142.065053	-20.797555	142.054401	2550	6	0
YORKSHIRE NELIA ROAD	100041894	Road - Unsealed	Gravel	18350	18400	-20.797555	142.054401	-20.798005	142.054352	50	6	0.1
YORKSHIRE NELIA ROAD	100041894	Road - Unsealed	Formed	18400	18410	-20.798005	142.054352	-20.798095	142.054343	10	6	0
YORKSHIRE NELIA ROAD	100041894	Road - Unsealed	Gravel	18410	18610	-20.798095	142.054343	-20.799894	142.054164	200	6	0
YORKSHIRE NELIA ROAD	100041894	Road - Unsealed	Formed	18610	19090	-20.799894	142.054164	-20.804213	142.053827	480	6	0.1
YORKSHIRE NELIA ROAD	100041894	Road - Unsealed	Gravel	19090	19120	-20.804213	142.053827	-20.804462	142.053713	30	6	0.1
YORKSHIRE NELIA ROAD	100041894	Road - Unsealed	Formed	19120	19130	-20.804462	142.053713	-20.80454	142.053664	10	6	0
YORKSHIRE NELIA ROAD	100041894	Road - Unsealed	Gravel	19130	19380	-20.80454	142.053664	-20.805904	142.051765	250	6	0.1
YORKSHIRE NELIA ROAD	100041894	Road - Unsealed	Formed	19380	20130	-20.805904	142.051765	-20.809462	142.045635	750	6	0
YORKSHIRE NELIA ROAD	100041894	Road - Unsealed	Gravel	20130	20270	-20.809462	142.045635	-20.810238	142.044574	140	6	0.1
YORKSHIRE NELIA ROAD	100041894	Road - Unsealed	Formed	20270	20560	-20.810238	142.044574	-20.811922	142.04244	290	6	0
YORKSHIRE NELIA ROAD	100041894	Road - Unsealed	Gravel	20560	20650	-20.811922	142.04244	-20.812445	142.041778	90	6	0.1
YORKSHIRE NELIA ROAD	100041894	Road - Unsealed	Formed	20650	20800	-20.812445	142.041778	-20.813317	142.040674	150	6	0
YORKSHIRE NELIA ROAD	100041894	Road - Unsealed	Gravel	20800	20870	-20.813317	142.040674	-20.813724	142.040159	70	6	0.1
YORKSHIRE NELIA ROAD	100041894	Road - Unsealed	Formed	20870	22370	-20.813724	142.040159	-20.82243	142.029114	1500	6	0
YORKSHIRE NELIA ROAD	100041894	Road - Unsealed	Gravel	22370	22430	-20.82243	142.029114	-20.822778	142.028671	60	6	0.1
YORKSHIRE NELIA ROAD	100041894	Road - Unsealed	Formed	22430	22450	-20.822778	142.028671	-20.822893	142.028523	20	6	0
YORKSHIRE NELIA ROAD	100041894	Road - Unsealed	Gravel	22450	23370	-20.822893	142.028523	-20.828202	142.021721	920	6	0.1
YORKSHIRE NELIA ROAD	100041894	Road - Unsealed	Formed	23370	23470	-20.828202	142.021721	-20.82878	142.020983	100	6	0
YORKSHIRE NELIA ROAD	100041894	Road - Unsealed	Gravel	23470	23560	-20.82878	142.020983	-20.829301	142.020318	90	6	0.1
YORKSHIRE NELIA ROAD	100041894	Road - Unsealed	Formed	23560	23950	-20.829301	142.020318	-20.831557	142.01744	390	6	0
YORKSHIRE NELIA ROAD	100041894	Road - Unsealed	Gravel	23950	24050	-20.831557	142.01744	-20.832136	142.016702	100	6	0.1
YORKSHIRE NELIA ROAD	100041894	Road - Unsealed	Formed	24050	25240	-20.832136	142.016702	-20.838993	142.007894	1190	6	0
YORKSHIRE NELIA ROAD	100041894	Road - Unsealed	Gravel	25240	25480	-20.838993	142.007894	-20.840401	142.006141	240	6	0.1
YORKSHIRE NELIA ROAD	100041894	Road - Unsealed	Formed	25480	25490	-20.840401	142.006141	-20.84046	142.006067	10	6	0
YORKSHIRE NELIA ROAD	100041894	Road - Unsealed	Gravel	25490	25520	-20.84046	142.006067	-20.840635	142.005847	30	6	0.1
YORKSHIRE NELIA ROAD	100041894	Road - Unsealed	Formed	25520	25790	-20.840635	142.005847	-20.842198	142.003855	270	6	0
YORKSHIRE NELIA ROAD	100041894	Road - Unsealed	Gravel	25790	25890	-20.842198	142.003855	-20.842776	142.003117	100	6	0.1
YORKSHIRE NELIA ROAD	100041894	Road - Unsealed	Formed	25890	25900	-20.842776	142.003117	-20.842834	142.003043	10	6	0
YORKSHIRE NELIA ROAD	100041894	Road - Unsealed	Gravel	25900	25930	-20.842834	142.003043	-20.843005	142.002819	30	6	0.1
YORKSHIRE NELIA ROAD	100041894	Road - Unsealed	Formed	25930	26690	-20.843005	142.002819	-20.847378	141.997188	760	6	0
YORKSHIRE NELIA ROAD	100041894	Road - Unsealed	Gravel	26690	26720	-20.847378	141.997188	-20.847552	141.996967	30	6	0.1
YORKSHIRE NELIA ROAD	100041894	Road - Unsealed	Formed	26720	26740	-20.847552	141.996967	-20.847668	141.99682	20	6	0
YORKSHIRE NELIA ROAD	100041894	Road - Unsealed	Gravel	26740	26910	-20.847668	141.99682	-20.84866	141.995572	170	6	0.1
YORKSHIRE NELIA ROAD	100041894	Road - Unsealed	Formed	26910	27310	-20.84866	141.995572	-20.850984	141.992629	400	6	0
YORKSHIRE NELIA ROAD	100041894	Road - Unsealed	Gravel	27310	27370	-20.850984	141.992629	-20.851333	141.992187	60	6	0.1
YORKSHIRE NELIA ROAD	100041894	Road - Unsealed	Formed	27370	27380	-20.851333	141.992187	-20.851391	141.992113	10	6	0
YORKSHIRE NELIA ROAD	100041894	Road - Unsealed	Gravel	27380	28310	-20.851391	141.992113	-20.856811	141.985284	930	6	0.1
YORKSHIRE NELIA ROAD	100041894	Road - Unsealed	Formed	28310	28470	-20.856811	141.985284	-20.857738	141.984104	160	6	0
YORKSHIRE NELIA ROAD	100041894	Road - Unsealed	Gravel	28470	28650	-20.857738	141.984104	-20.858778	141.982774	180	6	0.1
YORKSHIRE NELIA ROAD	100041894	Road - Unsealed	Formed	28650	29210	-20.858778	141.982774	-20.862057	141.978675	560	6	0
YORKSHIRE NELIA ROAD	100041894	Road - Unsealed	Gravel	29210	29230	-20.862057	141.978675	-20.862177	141.978531	20	6	0.1
YORKSHIRE NELIA ROAD	100041894	Road - Unsealed	Formed	29230	29240	-20.862177	141.978531	-20.862237	141.978459	10	6	0
YORKSHIRE NELIA ROAD	100041894	Road - Unsealed	Gravel	29240	30000	-20.862237	141.978459	-20.867308	141.973694	760	6	0.1
YORKSHIRE NELIA ROAD	100041894	Road - Unsealed	Formed	30000	30144.487	-20.867308	141.973694	-20.867701	141.972429	144.487	6	0

YORKSHIRE ROAD	100041891	Road - Unsealed	Gravel	0	3330	-20.655184	141.766597	-20.670217	141.791552	3330	6	0.1
YORKSHIRE ROAD	100041891	Road - Unsealed	Drop Section - Gravel	3330	3340	-20.670217	141.791552	-20.670292	141.791605	10	6	0.1
YORKSHIRE ROAD	100041891	Road - Unsealed	Gravel	3340	3530	-20.670292	141.791605	-20.671649	141.792721	190	6	0.1
YORKSHIRE ROAD	100041891	Road - Unsealed	Drop Section - Gravel	3530	3580	-20.671649	141.792721	-20.672003	141.793019	50	6	0.1
YORKSHIRE ROAD	100041891	Road - Unsealed	Gravel	3580	4900	-20.672003	141.793019	-20.681292	141.800966	1320	6	0.1
YORKSHIRE ROAD	100041891	Road - Unsealed	Drop Section - Gravel	4900	4930	-20.681292	141.800966	-20.681478	141.801175	30	6	0.1
YORKSHIRE ROAD	100041891	Road - Unsealed	Gravel	4930	7650	-20.681478	141.801175	-20.699823	141.818452	2720	6	0.1
YORKSHIRE ROAD	100041891	Road - Unsealed	Drop Section - Gravel	7650	7690	-20.699823	141.818452	-20.700101	141.818698	40	6	0.1
YORKSHIRE ROAD	100041891	Road - Unsealed	Gravel	7690	9860	-20.700101	141.818698	-20.715122	141.832089	2170	6	0.1
YORKSHIRE ROAD	100041891	Road - Unsealed	Drop Section - Gravel	9860	9880	-20.715122	141.832089	-20.715259	141.832215	20	6	0.1
YORKSHIRE ROAD	100041891	Road - Unsealed	Gravel	9880	10220	-20.715259	141.832215	-20.71764	141.834277	340	6	0.1
YORKSHIRE ROAD	100041891	Road - Unsealed	Drop Section - Gravel	10220	10240	-20.71764	141.834277	-20.717777	141.834402	20	6	0.1
YORKSHIRE ROAD	100041891	Road - Unsealed	Gravel	10240	12970	-20.717777	141.834402	-20.736629	141.851307	2730	6	0.1
YORKSHIRE ROAD	100041891	Road - Unsealed	Drop Section - Gravel	12970	12990	-20.736629	141.851307	-20.736768	141.85143	20	6	0.1
YORKSHIRE ROAD	100041891	Road - Unsealed	Gravel	12990	13000	-20.736768	141.85143	-20.736837	141.851491	10	6	0.1
YORKSHIRE ROAD	100041891	Road - Unsealed	Drop Section - Gravel	13000	13030	-20.736837	141.851491	-20.737045	141.851676	30	6	0.1
YORKSHIRE ROAD	100041891	Road - Unsealed	Gravel	13030	13370	-20.737045	141.851676	-20.739382	141.853796	340	6	0.1
YORKSHIRE ROAD	100041891	Road - Unsealed	Formed	13370	16080	-20.739382	141.853796	-20.758148	141.870514	2710	6	0
YORKSHIRE ROAD	100041891	Road - Unsealed	Gravel	16080	16220	-20.758148	141.870514	-20.759123	141.871372	140	6	0.1
YORKSHIRE ROAD	100041891	Road - Unsealed	Drop Section - Gravel	16220	16260	-20.759123	141.871372	-20.7594	141.871619	40	6	0.1
YORKSHIRE ROAD	100041891	Road - Unsealed	Gravel	16260	16350	-20.7594	141.871619	-20.760032	141.872161	90	6	0.1
YORKSHIRE ROAD	100041891	Road - Unsealed	Formed	16350	16730	-20.760032	141.872161	-20.762739	141.874406	380	6	0
YORKSHIRE ROAD	100041891	Road - Unsealed	Gravel	16730	16800	-20.762739	141.874406	-20.763247	141.874806	70	6	0.1
YORKSHIRE ROAD	100041891	Road - Unsealed	Drop Section - Gravel	16800	16850	-20.763247	141.874806	-20.763611	141.87509	50	6	0.1
YORKSHIRE ROAD	100041891	Road - Unsealed	Gravel	16850	16870	-20.763611	141.87509	-20.763756	141.875205	20	6	0.1
YORKSHIRE ROAD	100041891	Road - Unsealed	Formed	16870	17470	-20.763756	141.875205	-20.768086	141.878673	600	6	0
YORKSHIRE ROAD	100041891	Road - Unsealed	Gravel	17470	17580	-20.768086	141.878673	-20.76888	141.879308	110	6	0.1
YORKSHIRE ROAD	100041891	Road - Unsealed	Drop Section - Gravel	17580	17630	-20.76888	141.879308	-20.769238	141.879602	50	6	0.1
YORKSHIRE ROAD	100041891	Road - Unsealed	Gravel	17630	17750	-20.769238	141.879602	-20.770101	141.880299	120	6	0.1
YORKSHIRE ROAD	100041891	Road - Unsealed	Formed	17750	18850	-20.770101	141.880299	-20.778011	141.886698	1100	6	0
YORKSHIRE ROAD	100041891	Road - Unsealed	Gravel	18850	19050	-20.778011	141.886698	-20.779447	141.887863	200	6	0.1
YORKSHIRE ROAD	100041891	Road - Unsealed	Formed	19050	19510	-20.779447	141.887863	-20.782744	141.890554	460	6	0
YORKSHIRE ROAD	100041891	Road - Unsealed	Gravel	19510	19670	-20.782744	141.890554	-20.78386	141.89153	160	6	0.1
YORKSHIRE ROAD	100041891	Road - Unsealed	Formed	19670	21310	-20.78386	141.89153	-20.79515	141.901734	1640	6	0
YORKSHIRE ROAD	100041891	Road - Unsealed	Gravel	21310	21400	-20.79515	141.901734	-20.795772	141.902291	90	6	0.1
YORKSHIRE ROAD	100041891	Road - Unsealed	Formed	21400	21900	-20.795772	141.902291	-20.79922	141.905394	500	6	0
YORKSHIRE ROAD	100041891	Road - Unsealed	Gravel	21900	21960	-20.79922	141.905394	-20.799635	141.905766	60	6	0.1
YORKSHIRE ROAD	100041891	Road - Unsealed	Drop Section - Gravel	21960	22020	-20.799635	141.905766	-20.800049	141.906138	60	6	0.1
YORKSHIRE ROAD	100041891	Road - Unsealed	Formed	22020	22030	-20.800049	141.906138	-20.800117	141.906201	10	6	0
YORKSHIRE ROAD	100041891	Road - Unsealed	Gravel	22030	22280	-20.800117	141.906201	-20.801836	141.907759	250	6	0.1
YORKSHIRE ROAD	100041891	Road - Unsealed	Formed	22280	22680	-20.801836	141.907759	-20.804589	141.910249	400	6	0
YORKSHIRE ROAD	100041891	Road - Unsealed	Gravel	22680	22820	-20.804589	141.910249	-20.805557	141.911116	140	6	0.1
YORKSHIRE ROAD	100041891	Road - Unsealed	Formed	22820	23370	-20.805557	141.911116	-20.809366	141.914509	550	6	0
YORKSHIRE ROAD	100041891	Road - Unsealed	Gravel	23370	23700	-20.809366	141.914509	-20.811654	141.916542	330	6	0.1
YORKSHIRE ROAD	100041891	Road - Unsealed	Drop Section - Gravel	23700	23800	-20.811654	141.916542	-20.812347	141.917159	100	6	0.1
YORKSHIRE ROAD	100041891	Road - Unsealed	Gravel	23800	23860	-20.812347	141.917159	-20.81276	141.917532	60	6	0.1
YORKSHIRE ROAD	100041891	Road - Unsealed	Formed	23860	24000	-20.81276	141.917532	-20.813726	141.918401	140	6	0
YORKSHIRE ROAD	100041891	Road - Unsealed	Gravel	24000	24120	-20.813726	141.918401	-20.814554	141.919144	120	6	0.1
YORKSHIRE ROAD	100041891	Road - Unsealed	Formed	24120	24510	-20.814554	141.919144	-20.817249	141.921559	390	6	0
YORKSHIRE ROAD	100041891	Road - Unsealed	Gravel	24510	24560	-20.817249	141.921559	-20.817595	141.921868	50	6	0.1
YORKSHIRE ROAD	100041891	Road - Unsealed	Drop Section - Gravel	24560	24660	-20.817595	141.921868	-20.818301	141.922468	100	6	0.1
YORKSHIRE ROAD	100041891	Road - Unsealed	Gravel	24660	24730	-20.818301	141.922468	-20.818813	141.922862	70	6	0.1
YORKSHIRE ROAD	100041891	Road - Unsealed	Formed	24730	24880	-20.818813	141.922862	-20.819933	141.923674	150	6	0
YORKSHIRE ROAD	100041891	Road - Unsealed	Gravel	24880	24990	-20.819933	141.923674	-20.820755	141.924268	110	6	0.1
YORKSHIRE ROAD	100041891	Road - Unsealed	Drop Section - Gravel	24990	25020	-20.820755	141.924268	-20.820979	141.92443	30	6	0.1
YORKSHIRE ROAD	100041891	Road - Unsealed	Gravel	25020	25050	-20.820979	141.92443	-20.821203	141.924593	30	6	0.1
YORKSHIRE ROAD	100041891	Road - Unsealed	Formed	25050	27570	-20.821203	141.924593	-20.839933	141.938347	2520	6	0
YORKSHIRE ROAD	100041891	Road - Unsealed	Gravel	27570	27700	-20.839933	141.938347	-20.840868	141.939104	130	6	0.1
YORKSHIRE ROAD	100041891	Road - Unsealed	Drop Section - Gravel	27700	27750	-20.840868	141.939104	-20.841227	141.939395	50	6	0.1
YORKSHIRE ROAD	100041891	Road - Unsealed	Gravel	27750	27770	-20.841227	141.939395	-20.841371	141.939512	20	6	0.1
YORKSHIRE ROAD	100041891	Road - Unsealed	Formed	27770	28400	-20.841371	141.939512	-20.845537	141.943604	630	6	0
YORKSHIRE ROAD	100041891	Road - Unsealed	Gravel	28400	28550	-20.845537	141.943604	-20.846368	141.944742	150	6	0.1
YORKSHIRE ROAD	100041891	Road - Unsealed	Formed	28550	28600	-20.846368	141.944742	-20.846616	141.945144	50	6	0
YORKSHIRE ROAD	100041891	Road - Unsealed	Drop Section - Gravel	28600	28620	-20.846616	141.945144	-20.846711	141.945307	20	6	0.1
YORKSHIRE ROAD	100041891	Road - Unsealed	Formed	28620	28840	-20.846711	141.945307	-20.847703	141.94714	220	6	0

YORKSHIRE ROAD	100041891	Road - Unsealed	Gravel	28840	29160	-20.847703	141.94714	-20.849106	141.949828	320	6	0.1
YORKSHIRE ROAD	100041891	Road - Unsealed	Formed	29160	29900	-20.849106	141.949828	-20.852315	141.956068	740	6	0
YORKSHIRE ROAD	100041891	Road - Unsealed	Gravel	29900	29940	-20.852315	141.956068	-20.852481	141.956409	40	6	0.1
YORKSHIRE ROAD	100041891	Road - Unsealed	Drop Section - Gravel	29940	29970	-20.852481	141.956409	-20.852608	141.956664	30	6	0.1
YORKSHIRE ROAD	100041891	Road - Unsealed	Gravel	29970	30000	-20.852608	141.956664	-20.852738	141.956917	30	6	0.1
YORKSHIRE ROAD	100041891	Road - Unsealed	Formed	30000	30380	-20.852738	141.956917	-20.854478	141.960061	380	6	0
YORKSHIRE ROAD	100041891	Road - Unsealed	Gravel	30380	30550	-20.854478	141.960061	-20.855554	141.961225	170	6	0.1
YORKSHIRE ROAD	100041891	Road - Unsealed	Drop Section - Gravel	30550	30590	-20.855554	141.961225	-20.855811	141.961496	40	6	0.1
YORKSHIRE ROAD	100041891	Road - Unsealed	Gravel	30590	30790	-20.855811	141.961496	-20.857087	141.962856	200	6	0.1
YORKSHIRE ROAD	100041891	Road - Unsealed	Formed	30790	31350	-20.857087	141.962856	-20.860546	141.966784	560	6	0
YORKSHIRE ROAD	100041891	Road - Unsealed	Gravel	31350	31500	-20.860546	141.966784	-20.861602	141.967686	150	6	0.1
YORKSHIRE ROAD	100041891	Road - Unsealed	Drop Section - Gravel	31500	31550	-20.861602	141.967686	-20.861978	141.967951	50	6	0.1
YORKSHIRE ROAD	100041891	Road - Unsealed	Gravel	31550	31600	-20.861978	141.967951	-20.862357	141.968212	50	6	0.1
YORKSHIRE ROAD	100041891	Road - Unsealed	Formed	31600	31710	-20.862357	141.968212	-20.863198	141.968776	110	6	0
YORKSHIRE ROAD	100041891	Road - Unsealed	Gravel	31710	31840	-20.863198	141.968776	-20.864196	141.969435	130	6	0.1
YORKSHIRE ROAD	100041891	Road - Unsealed	Drop Section - Gravel	31840	31890	-20.864196	141.969435	-20.864577	141.969693	50	6	0.1
YORKSHIRE ROAD	100041891	Road - Unsealed	Formed	31890	32200	-20.864577	141.969693	-20.866857	141.971411	310	6	0
YORKSHIRE ROAD	100041891	Road - Unsealed	Gravel	32200	32341.936	-20.866857	141.971411	-20.867701	141.972429	141.936	6	0.1
ZONIA DOWNS ACCESS ROAD	100041896	Road - Unsealed	Gravel	0	20	-20.127633	142.029739	-20.127463	142.029677	20	6	0.1
ZONIA DOWNS ACCESS ROAD	100041896	Road - Unsealed	Formed	20	5130	-20.127463	142.029677	-20.095207	141.994773	5110	6	0
ZONIA DOWNS ACCESS ROAD	100041896	Road - Unsealed	Gravel	5130	5190	-20.095207	141.994773	-20.094894	141.994304	60	6	0.1
ZONIA DOWNS ACCESS ROAD	100041896	Road - Unsealed	Formed	5190	10060	-20.094894	141.994304	-20.064317	141.960833	4870	6	0
ZONIA DOWNS ACCESS ROAD	100041896	Road - Unsealed	Gravel	10060	10100	-20.064317	141.960833	-20.06399	141.960674	40	6	0.1
ZONIA DOWNS ACCESS ROAD	100041896	Road - Unsealed	Formed	10100	10110	-20.06399	141.960674	-20.063904	141.960644	10	6	0
ZONIA DOWNS ACCESS ROAD	100041896	Road - Unsealed	Gravel	10110	10170	-20.063904	141.960644	-20.063391	141.96046	60	6	0.1
ZONIA DOWNS ACCESS ROAD	100041896	Road - Unsealed	Formed	10170	12710	-20.063391	141.96046	-20.042729	141.949894	2540	6	0
ZONIA DOWNS ACCESS ROAD	100041896	Road - Unsealed	Gravel	12710	12750	-20.042729	141.949894	-20.042405	141.949726	40	6	0.1
ZONIA DOWNS ACCESS ROAD	100041896	Road - Unsealed	Formed	12750	13540	-20.042405	141.949726	-20.036033	141.94632	790	6	0
ZONIA DOWNS ACCESS ROAD	100041896	Road - Unsealed	Gravel	13540	13660	-20.036033	141.94632	-20.035065	141.945803	120	6	0.1
ZONIA DOWNS ACCESS ROAD	100041896	Road - Unsealed	Formed	13660	13920	-20.035065	141.945803	-20.033007	141.944609	260	6	0
ZONIA DOWNS ACCESS ROAD	100041896	Road - Unsealed	Gravel	13920	13940	-20.033007	141.944609	-20.032855	141.944505	20	6	0.1
ZONIA DOWNS ACCESS ROAD	100041896	Road - Unsealed	Formed	13940	14620	-20.032855	141.944505	-20.027891	141.940675	680	6	0
ZONIA DOWNS ACCESS ROAD	100041896	Road - Unsealed	Gravel	14620	14680	-20.027891	141.940675	-20.027454	141.940337	60	6	0.1
ZONIA DOWNS ACCESS ROAD	100041896	Road - Unsealed	Formed	14680	15650	-20.027454	141.940337	-20.020402	141.93483	970	6	0
ZONIA DOWNS ACCESS ROAD	100041896	Road - Unsealed	Gravel	15650	15720	-20.020402	141.93483	-20.019911	141.934411	70	6	0.1
ZONIA DOWNS ACCESS ROAD	100041896	Road - Unsealed	Formed	15720	15795.639	-20.019911	141.934411	-20.019512	141.933826	75.639	6	0



Ordinary Meeting of Council Tuesday 21st January 2025

5.4 Subject: Application for freeholding of Lot 7 on SX14 (Rothbury Park)
Attachments: Proposed survey plan
Author: Engineering Services Department
Date: 15th January 2025

Executive Summary:

An application has been received for the freeholding of Lot 7 SX14 (Rothbury Park)

Recommendation:

That Council resolves to:

- a) *Offer no objection to the freeholding of Lot 7 on SX14 and;*
 - b) *Delegate the Chief Executive Officer to sign the relevant Form 18B*
-

Background:

Council has been approached by the proprietors of Rothbury Park being Lot 7 on Crown Plan SX14, for its views on offering no objection to converting to freehold. The proposed new survey plan allows for the creation of a new road reserve over the section of the Maxwellton/Bunda Rd.

Given this road reserve creation it is recommended that Council offer no objection to the proposal and delegate the Chief Executive to sign the relevant Form 18B.

Legal Implications:

Nil

Policy Implications:

Nil.

Financial and Resource Implications:

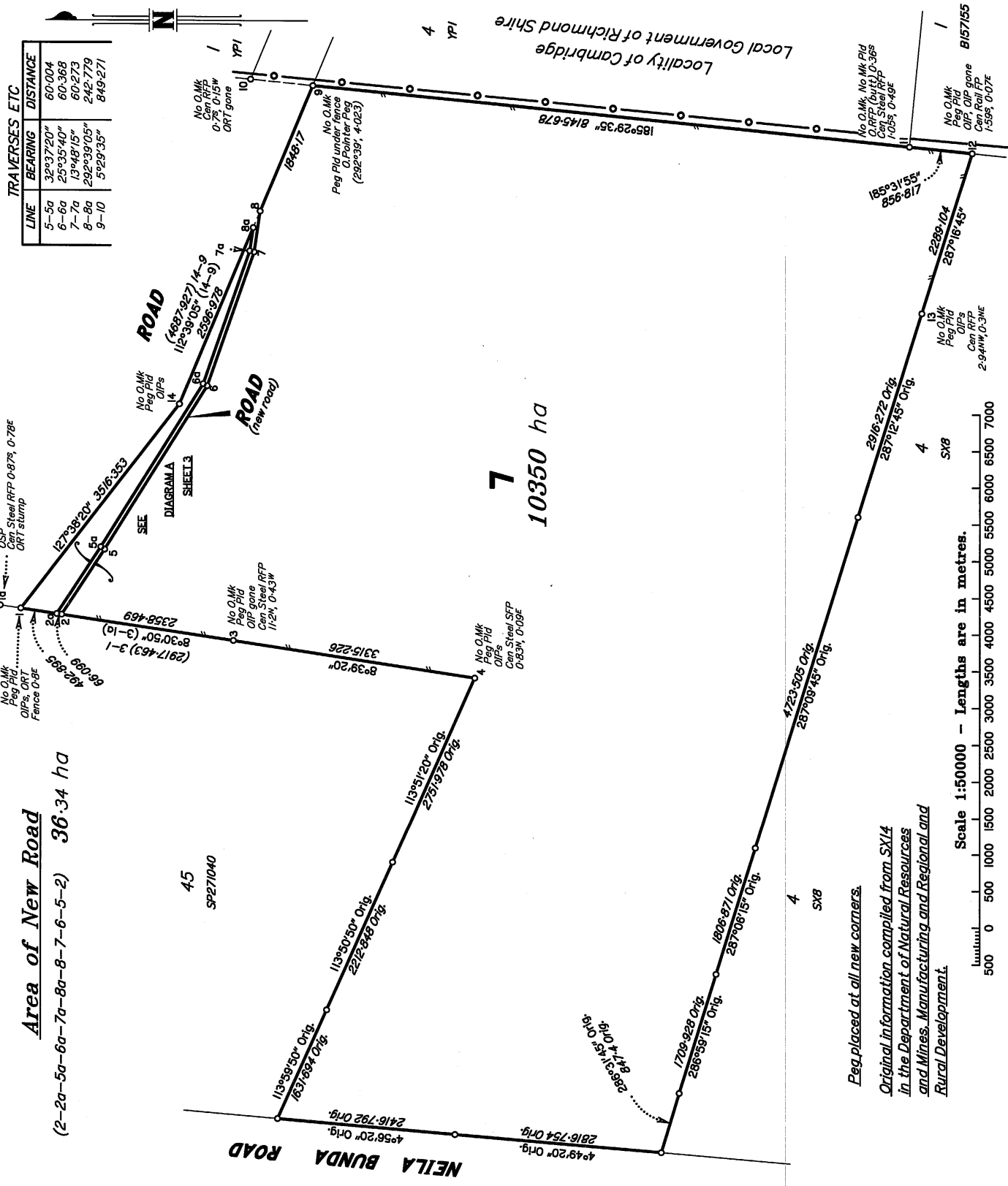
No cost to Council

InfoXpert Document ID:



Ordinary Meeting of Council Tuesday 21st January 2025

BLANK



I, Dale Ian ATKINSON hereby certify that the land comprised in this plan was surveyed by me personally and that the plan is accurate, that the said survey was performed in accordance with the Survey and Mapping Infrastructure Act 2003 and Surveyors Act 2003 and associated Regulations and Standards and that the said survey was completed on 19/10/2024.

Dale Atkinson
Cadastral Surveyor

Date 11/11/2024

Plan of Lot 7

Cancelling Lot 7 on SX14

LOCAL GOVERNMENT: MCKINLAY SHIRE LOCALITY: MALPAS-TRENTON

Meridian: MGA z54 vide GNSS 68 Survey Records: No

Scale: 1:50,000
Format: STANDARD

SP353299

**WARNING : Folded or Mutilated Plans will not be accepted.
Plans may be rolled.
Information may not be placed in the outer margins.**

(Dealing No.)

4. Lodged by

(Include address, phone number, email, reference, and Lodger Code)

I. Existing		Created		
Title Reference	Description	New Lots	Road	Secondary Interests
17651228	Lot 7 on SX14	7	New Rd	

MORTGAGE ALLOCATIONS

Mortgage	Lots Fully Encumbered	Lots Partially Encumbered
720241460	7	

EXISTING ADMINISTRATIVE ADVICE ALLOCATIONS

Administrative Advice	Lots to be Encumbered
719767646	7

SURVEY REPORT:

Station 3 is calculated using stations 1 and 4 and the evenly proportioned dimensions from SX14. All other subject lot reinstated corners are from original marks/reference marks and agree within expected survey tolerance.

Lots	Orig

2. Orig Grant Allocation :

3. References :
 Dept File : 2022/001928
 Local Govt :
 Surveyor : 24_422

5. Passed & Endorsed :

By : Dale Ian ATKINSON
 Date :
 Signed :
 Designation : Cadastral Surveyor

6. Building Format Plans only.
 I certify that :
 * As far as it is practical to determine, no part of the building shown on this plan encroaches onto adjoining lots or road.
 * Part of the building shown on this plan encroaches onto adjoining* lots and road

 Cadastral Surveyor/Director* Date
 *delete words not required

7. Lodgement Fees :
 Survey Deposit \$
 Lodgement \$
New Titles \$
 Photocopy \$
 Postage \$
 TOTAL \$

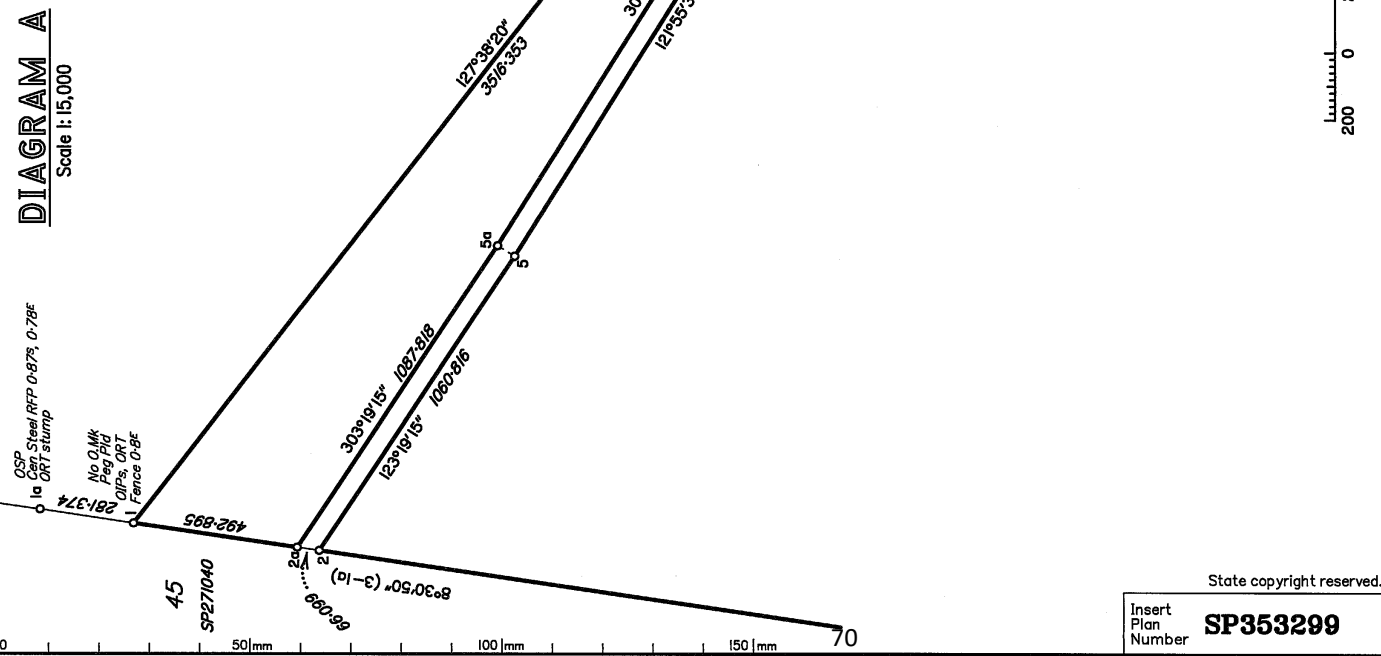
8. Insert Plan Number
SP353299



DIAGRAM A
Scale 1:15,000

M.G.A. COORDINATES GDA-2020

STN	TO	REFERENCE MARKS	ORIGIN	BEARING	DIST	EASTING	NORTHING	ZONE	P.U.	LINEAGE	METHOD
1	O/P		SX14	307°38'20"	1'006						
1	O/P		SX14	217°38'20"	1'006						
1a	ORT (Coalibah) ORT (stump)		SX14	302°19'20"	22-883						
2	I/Pin		SX14	299°15'20"	6-981						
3	O/P gone		SX14	181°06'	5-456	634	7 776 043-37	54	0-03	Derived	Single Str RTK
3	I/Pin		SX14	188°30'50"	1-006						
4	O/P		SX14	2°16'	1-931						
4	O/P		SX14	188°39'20"	1-006						
4	O/P		SX14	98°39'20"	1-006						
5	I/Pin		SX14	129°45'	5-847						
6	I/Pin		SX14	219°42'	1-938						
7	I/Pin		SX14	41°02'	0-854						
8	Str Pkt		SX14	86°46'	2-008						
9	I/Pin		SX14	1°58'	2-097						
9	I/Pin		SX14	2°22'	45-115	641	519-266	54	0-016	Derived	AUSPOS
10	ORT gone		YPI	41°50'35"	1-165						
12	O/P gone		SX14	197°16'45"	1-006						
12	O/P		SX14	287°16'45"	1-006						
13	Str Pkt		SX14	276°46'	7-923	640	630-5	54	0-03	Derived	Static CORS
13	O/P		SX14	107°12'45"	1-006						
14	O/P		SX14	17°12'45"	1-006						
14	O/P (0.7 deep)		SX14	292°39'05"	1-006						
14	O/P		SX14	22°39'05"	1-006						





6.0 ENVIRONMENTAL & REGULATORY SERVICES



Ordinary Meeting of Council Tuesday 21st January 2025

6.1 Subject: Environmental and Regulatory Services Report – December 2024

Attachments: Nil

Date: 14th January 2025

Executive Summary:

This report outlines the general activities, revenue, expenditure for the department for the period December 2024.

Recommendation:

That Council receives the December 2024. Environmental and Regulatory Services Report.

Background:

This report outlines the general activities of the department for the month of December 2024.

Detailed below are the general matters of interest that relate to the day-to-day activities of the department throughout the month.

Consultation: (internal/External)

Environmental & Regulatory Services Team Leader, Local Laws Officer, Water and Sewerage Officer, Ranger, Handyman/Trades Assistant and Finance Officer.

Legal Implications:

Nil

Policy Implications:

Nil

Financial and Resource Implications:

As provided in the report.

InfoXpert Document ID:



1 – Refuse Collection and Disposal

1.1 - Budget

		Actual	Budget
ENVIRO1.1	3100 - Refuse Collection Revenue	\$63,706	\$126,691

		Actual	Budget
ENVIRO1.2	3100 - Kerbside Rubbish Collection Expenditure	\$54,771	\$113,750

		Actual	Budget
ENVIRO1.3	3110 - Refuse Disposal Revenue	\$25,610	\$50,261

		Actual	Budget
ENVIRO1.4	3110 - Refuse Disposal Operational Costs	\$14,899	\$103,000

1.2 - Report

Julia Creek Waste Facility

The following works continued during the month regular pushing and covering of household rubbish section, Julia Creek, Kynuna and McKinlay. Work camp cleaned up rubbish that had blown onto airstrip.

2 – Environmental Health Services

2.1 – Budget

		Actual	Budget
ENVIRO2.1	3000 - Environmental Licence Fees (Revenue)	\$223	\$3,300

		Actual	Budget
ENVIRO2.2	3000 - Environmental Health Services	\$72,641	\$421,500

2.2 – Report

Water and Sewage Monitoring

Nil issues regarding Julia Creek Water Scheme.

The fluoride levels in Julia Creek for the month were as follows:

- Amberly Drive 2.80mg/L
- Coyne Street Depot 3.11mg/L

Nil issues at Kynuna water scheme or McKinlay Water Scheme. Nelia water scheme replacement check valve fitted at bore pump.



2.3 Food Safety

Nil food safety recalls for the month of December.

2.4 Aerodrome

Aerodrome main gate faulty switchboard removed. Replaced with basic generic board so if issues occur, they can be fixed locally. Brisbane Automatic Gates attended on site for repairs.

3 – Local Law Administration

3.1 – Budget

		Actual	Budget
ENVIRO3.1	3210 - Animal Registration Fees	\$4,101	\$6,100
ENVIRO3.2	3210 - Fines & Penalties – Animal Control	\$306	\$500
ENVIRO3.3	3210 - Animal Boarding	\$8,755	\$16,000
ENVIRO3.4	3210 - Local Law Administration	\$78,427	\$115,000



3.2 - Report

General information of activities for Local Law/Animal Control matters is outlined the table below.

Table 1 - Local Law & Animal Control Summary

Activity	Number/Details
Impounding's and infringement notices	Nil
Euthanized/Destroyed/Rehomed	Nil
Verbal/Written/Official warning	Nil
Complaints	0
Dog Boarding	18
Removal of Dead Animals	Nil
Trapping Locations & Results	Nil
Compliance Notices (Untidy Allotments) issued	5
SPER Infringement Fines issued	Nil
Commercial Use of Roads Permit issued	Nil

Comments

There were 18 dogs lodged at boarding Kennels for the month. Ranger delivered skip bins to new ELC, Zinfra hire x 3 and 1 private rental. Gas bottles to doctors' residence and 4 Shaw Street Julia Creek.

Private works completed – Runway clearance for Findley enterprises and new pit dug at asbestos section of Julia Creek dump to accommodate asbestos removed from Julia Creek Hotel demolition. 5 Show cause notices issued for Nelia and McKinlay properties.

4 – Noxious Weeds and Pest Control

4.1 – Budget

		Actual	Budget
ENVIRO4.1	3220 - Pest Plant & Animal Control Funding	\$0	\$0
ENVIRO4.2	3220 - Truck Washdown Bay Revenue	\$14,100	\$25,0000
ENVIRO4.3	3220 - Dingo Baits (Revenue)	\$336	\$6,500
ENVIRO4.4	3220 - Feral Pig Baits (Revenue)	\$0	\$0
		Actual	Budget



Ordinary Meeting of Council Tuesday 21st January 2025

ENVIRO4.5	3220 - Pest Animal Rural Landowners Fees	\$32,715	\$65,494
		Actual	Budget
ENVIRO4.6	3220 - Pest Plant Control Program Exp	\$78,935	\$122,000
		Actual	Budget
ENVIRO4.7	3230 - Pest Animal Control Program Exp	\$31,921	\$103,000

4.2 – Report

Pest Animal Control

Nil Conducted -600 Pig baits sold - 220 DeK9 Baits sold.

Pest Plant

Nil conducted

Washdown Bay Facility

Drains were cleaned and general maintenance.

5 – Livestock Operations

5.1 – Budget

		Actual	Budget
ENVIRO5.1	3235 - Livestock Facility Capital Grant	\$67,500	\$0
		Actual	Budget
ENVIRO5.2	3235 - Livestock Weighing Revenue	\$31,584	\$28,000
		Actual	Budget
ENVIRO5.3	3235 - Livestock Yard fees	\$20,150	\$9,000
		Actual	Budget
ENVIRO5.4	3235 - Livestock Cattle Train Loading Revenue	\$7,551	\$6,500
		Actual	Budget
ENVIRO5.5	3235 – Livestock Operational Costs	\$41,823	\$90,800



5.2 - Report

Julia Creek Livestock Facility

General Cleaning and ongoing maintenance, gate to dip yard repaired. 18,894 head of cattle weighed. Released tender via vendor panel for new walkway.

6 – Stock Routes and Reserves

6.1 – Budget

		Actual	Budget
ENVIRO6.2	3300 - Stock Route –Recoverable works (Revenue)	\$7,090	\$44,000
		Actual	Budget
ENVIRO6.3	3300 - Stock Route – permit /water fees	\$0	\$9,500
		Actual	Budget
ENVIRO6.4	3300 - Trustee Lease Fees (Revenue)	\$122,766	\$240,000
		Actual	Budget
ENVIRO6.5	3300 - Reserves Agistment Fees (Revenue)	\$9,731	\$13,000
		Actual	Budget
ENVIRO6.6	3300 – Permit to occupy - revenue	\$0	\$10,500
		Actual	Budget
ENVIRO6.7	3300 – precept expenses	\$18,386	\$19,000
		Actual	Budget
ENVIRO6.8	3300 – Stock route Maintenance	\$40,960	\$146,000
		Actual	Budget
ENVIRO6.9	3300 – Reserves Expenses	\$20,297	\$33,000

6.2 - Report

Stock Routes/ reserves

Capital works – Fencing started on Julia Creek reserve. Minor repairs to tracks and troughs.



6.3 - Cemeteries

6.3.1 – Budget

		Actual	Budget
ENVIRO6.9	3400 – Cemeteries	\$28,049	\$52,500

6.3.2 - Report

Maintenance – Mowing, whipper snipping

7 – Work Program (Workcamp)

7.1 - Budget

		Actual	Budget
ENVIRO7.1	3600 - Work Program	\$20,573	\$38,250

7.2 – Report

Community Group	Activity
McKinlay Shire Council	<u>Workshop</u> *Assist with workshop duties <u>Plumbing</u> Nil
McKinlay Shire Council	<u>Saleyards/Loading Area</u> *Mowing/Whipper snipping, cleaning and repairs
McKinlay Shire Council	<u>McIntyre Park</u> Whipper snipping
McKinlay Shire Council	
Julia Creek State School	Mowing completed
Churches/RSL/CWA/SES/Dirt and Dust Central	General maintenance
Julia Creek Turf Club	Cleaning, grounds maintenance
Julia Creek Lions Ladies	



Ordinary Meeting of Council Tuesday 21st January 2025

8 – Housing, FRB and Community Centre

9.1 – Budget

			Actual	Budget
ENVIRO9.1	3810-1150	3810 - Council Housing - Capital Grant	\$0	\$30,000
ENVIRO9.2	3810-1300	3810 - Council Property / Staff Housing Program Rev	\$91,467	\$160,000
ENVIRO9.3	3810-1301	3810 - Council Property / Subdivision Blocks Rent	\$1,111	\$1,000
ENVIRO9.4	3810-1302	3810 - Council Property / Subdivision Blocks outgoings	\$560	\$0
ENVIRO9.5	3810-2300	3810 - Council Property / Staff Housing Program Exp	\$163,639	\$385,000
ENVIRO9.6	3810-2310	3810 - Council Property / Sub Division Expense	\$1,262	\$6,000

Council Property / Staff Housing

Council Property / Staff Housing activities for the month are detailed in Table below.

Activity	Number
Properties Available for use	Racecourse residence, 2/50 Old Normanton Road, Unit A - 4 Shaw Street.
New Tenancies	0
Finalised Tenancies	1
Remedy Breach	Nil
Notice to Leave	Nil
Notice of Intention to Leave	Nil
Notes/Repairs	Numerous repairs to locks and inspections on fly screens and gates/fencing – New flooring and continued upgrades unit- 2 Old Normington Road. General maintenance as required.



Ordinary Meeting of Council Tuesday 21st January 2025

Old Senior/Aged Care Housing

Old Senior/Aged Care Housing activities for the month are detailed in Table Below:

Activity	Number
Properties Available	Nil
New Tenancies	Nil
Finalised Tenancies	Nil
Remedy Breach	Nil
Notice to Leave	Nil
Notes/Repairs	Ongoing repairs re renovation.

Fr Bill Bussutin Community Centre and Seniors Living Units

Budget

	Actual	Budget
ENVIRO10.4 3820 - Community Centre Hire Fees	\$1,623	\$3,500

	Actual	Budget
ENVIRO10.5 3820 - FRB Centre Rent	\$23,942	\$43,000

	Actual	Budget
ENVIRO10.6 3820 - FRB Units & Community Ctr Operational Costs	\$32,470	\$96,500



Ordinary Meeting of Council Tuesday 21st January 2025

Seniors Living Units / Fr Bill Community Centre

Seniors Living Unit and Centre activities for the month are detailed in Table Below:

<u>Fr Bill Units</u>	
Units Available for Rent	One (1) - Unit 8
New Tenancies	Nil
Finalised Tenancies	Nil
Remedy Breach	Nil
Notice to Leave	Nil

Notes/Repairs undertaken	Nil
<u>Fr Bill Centre</u>	
Notes/Repairs undertaken	Nil

9 – Land and Building Development

9.1 – Budget

	Actual	Budget
ENVIRO11.1 3900 - Revenue	\$1,680	\$6,000

	Actual	Budget
ENVIRO11.2 3900 - Town Planning Program	\$3,558	\$53,000



9.2 - Report

Regulatory Services, Land and Building Development

<u>DA #</u>	<u>Date Lodged</u>	<u>Applicant</u>	<u>Type of Development</u>	<u>Location</u>	<u>Application Details</u>

<u>Matter</u>	<u>Status</u>
Kynuna Rodeo Grounds/Landfill	All matters resting with the state awaiting further details
McKinlay Landfill	All matters resting with the state awaiting further details
Lot 2 K3718 – Land beside Water Reserve in Kynuna	All matters resting with the state awaiting further details
Application for Deed of Grant over Operational Reserve, Lot 54 on JC55713 also known as 48 Byrne Street, Julia Creek	All matters resting with the state awaiting further details

10 – Water and Sewage

10.1 – Budget

		Actual	Budget
1800-2200	Operational costs - Julia creek water	\$80,126	\$190,000

		Actual	Budget
1810-2200	Operational costs - McKinlay water	\$9,231	\$50,000

		Actual	Budget
1820-2200	Operational costs - Kynuna water	\$46,033	\$35,000

		Actual	Budget
1830-2200	Operational costs – Nelia water	\$4,978	\$15,000

		Actual	Budget
1900-2200	Operational costs – Julia Creek Sewage	\$133,474	\$240,000



10.2 - Report

Plumbing

Monthly water sampling is in line with Councils DWQMP all schemes. Monthly visual checks on bore/storage tanks were completed. McKinlay truck stop wash down bay new fire hoses ordered. Numerous leaks around town repaired. Nelia check valve replaced at bore pump.

Sewage

Routine monitoring of scheme, measure pond levels and in house sampling to report to DES. Monitor plant and Imhoff tank daily. Julia Creek STP is at 95 percent ongoing operation. Pond levels continue to decrease, due to good evaporation.

11 – Local Disaster Management

11.1 – Budget

		Actual	Budget
ENVIRO12.1	2760 - SES Grants	\$21,267	\$20,267
ENVIRO12.2	2760 – SES Capital Grants	\$0	\$117,000
ENVIRO12.2	2760 - Natural Disaster Grants	\$6,102	\$6,780
ENVIRO12.3	2760 - Disaster Management Operational Costs	\$38,794	\$31,800

11.2 – Report

Nil event



7.0 COMMUNITY SERVICES



Ordinary Meeting of Council Tuesday 21st January 2025

Subject: 7.1 Community Services Monthly Report

Attachments: Nil

Author: Community Services Team Leader

Date: 21st January 2025

Executive Summary:

Council is presented with the monthly Community Services report, which provides an overview of the operations for the month: **December 2024**.

Recommendation:

That Council receives the Community Services monthly report for December 2024.

The following report highlights the data for each of the Functional Areas of the Community Services Department.

Julia Creek Caravan Park

December was a steady month and as expected, there wasn't a huge amount of the 'typical' visitors with caravans, camper-trailers and the like, but the bookings for workers accommodation were utilized consistently. Overall, the Park enjoyed another hugely successful year as we welcomed a total of 12,013 visitors and park revenue increased by 12% for the calendar year. Many bookings are already coming in for 2025 which holds the facility in great stead moving forward. Works for the new fully-accessible PWD Cabin are also on track with Asset Cabins and Homes scheduled to have the modular building installed towards the end of March or early April depending on the impact of the wet season.

Lastly, Council has also been successful in obtaining funding from the North West Queensland Minerals Province (NWMP) Tourism Infrastructure Program to undertake a variety of upgrades in 2025. These will include additional concrete slabs for improved site use, upgrading power to accommodate 15A sites for improved caravan access and upgrades to drainage.

JC Caravan Park Revenues December 2024

Type of service	OCTOBER Total revenues (inc GST)	NOVEMBER Total revenues (inc GST)	DECEMBER Total revenues (inc GST)
Twin Single Units	\$8,545	\$10,694	\$5,115
Powered Sites	\$12,574	\$9,035	\$4,275
Self-Contained Cabins	\$15,465	\$22,915	\$19,705
Unpowered Sites	\$1,860	\$750	\$180
Sub Total	\$38,444	\$43,394	\$29,275
Artesian Baths incl. salts	\$9,640	\$3,694	\$3,448
McIntyre Park	\$26		
Laundry	\$729	\$24	\$724
Long Term Stay/Storage			
Calculated Total	\$48,839	\$47,112	\$33,447

JC Caravan Park Occupancy by Category December 2024

Type of Service	% Occupancy
Twin Single Units	47%
Cabin – 4 berth	71%
Cabin – 6 berth	85%



Ordinary Meeting of Council Tuesday 21st January 2025

Unpowered site	3%
Unpowered Caravan site	8%
Powered Caravan site	13%
Powered camp site	0%

JC Caravan Park Artesian Bathhouse Usage December 2024

Type of Service	Number of bookings
Boundary Rider Huts	20
Replica Rainwater Tank Bathhouses	18

Library & Funeral Services

A visit from the State Libraries digital team provided a free workshop for the community in making and editing videos from a smartphone. It was a fun and informative session and participants welcomed the opportunity to enhance their digital skills. Staff also took the time to clear out some old books and toys in preparation for the new year.

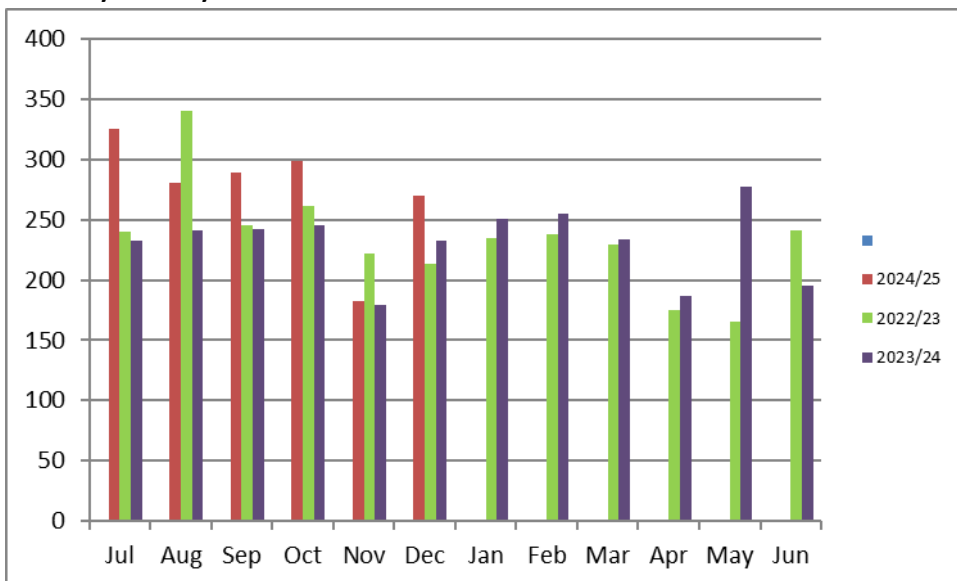
JC Library Memberships December 2024

Type of Membership	Total Membership
Adult	342
Junior	47
Institutions	2
Tourists	

JC Library Services Provided December 2024

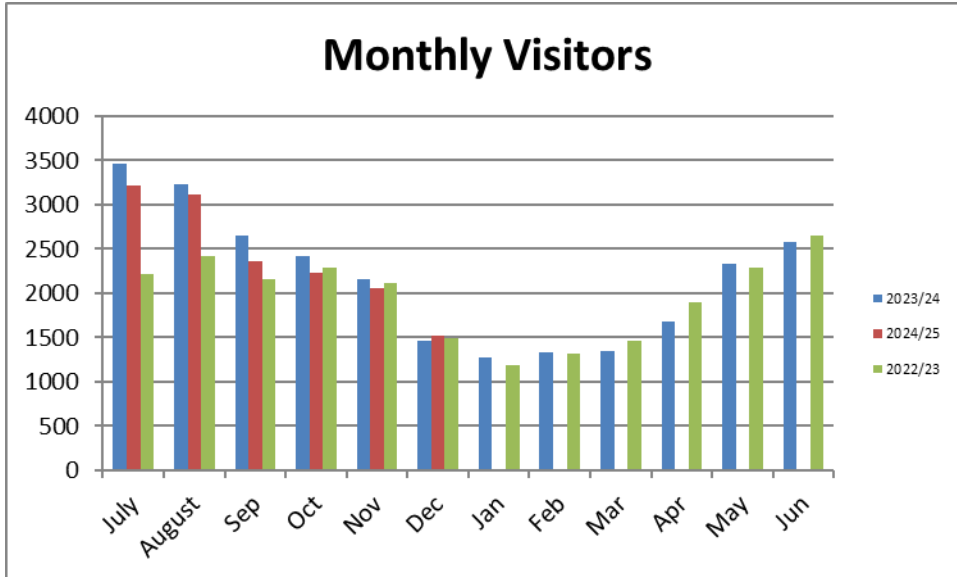
Services Provided	Total Amount
Reservations satisfied	12
Requests for books	16

JC Library Monthly Loans December 2024





JC Library Monthly Visitors December 2024



Tourism

Total Visitor Numbers for December 2024

There were 53 visitors to the Julia Creek Visitor Information Centre in December 2024 compared with 25 in December 2023.

Total Locals December 2024

There was a total of 5 local visitors to the Julia Creek Visitor Information Centre in December 2024 compared with 0 in December 2023.

Beneath the Creek Entries December 2024

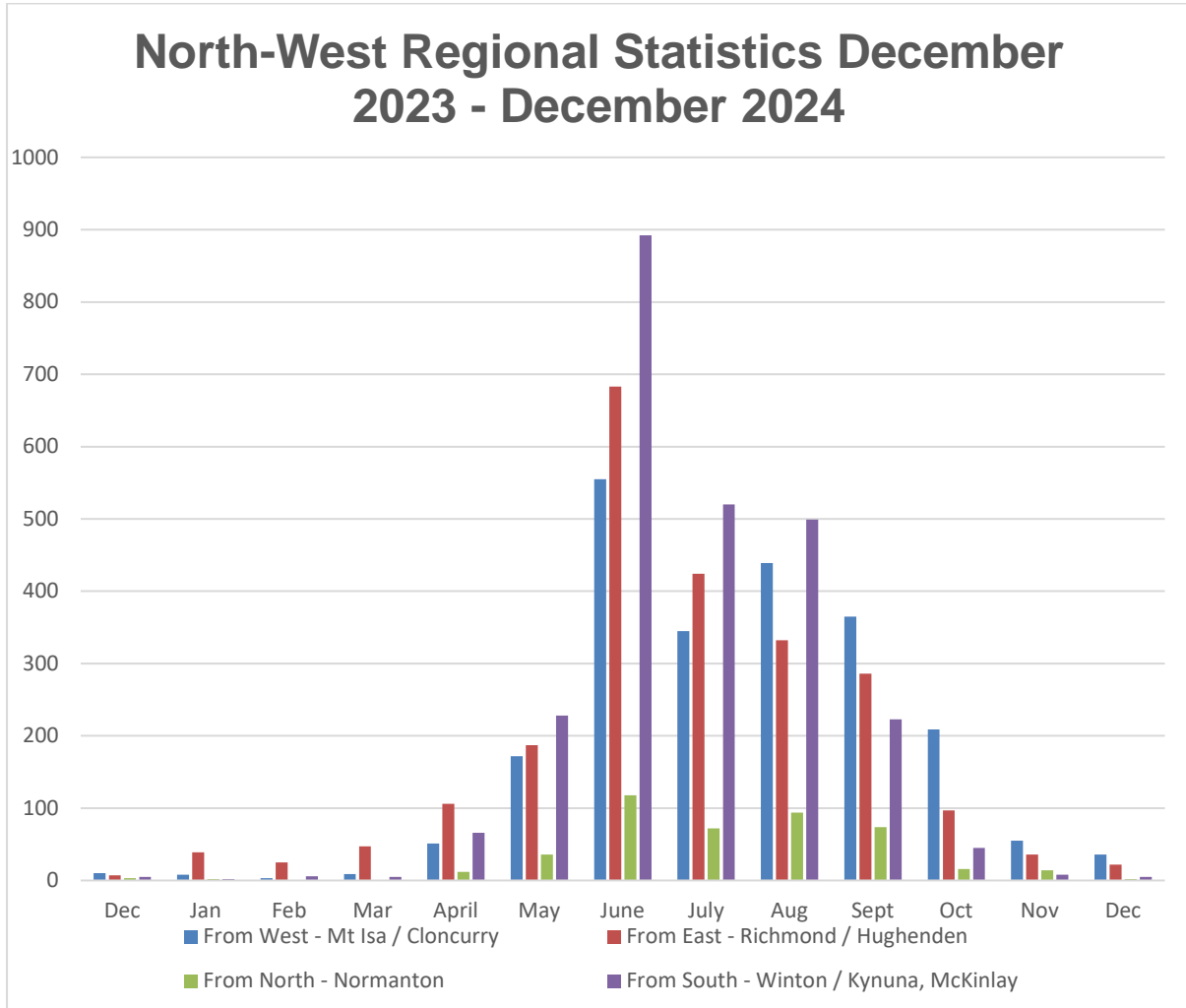
There was a total of 3 attendees at the Dunnart Feeding Experience in December 2024 compared with 0 in December 2023.

Virtual Reality Mustering Experiences December 2024

There was a total of 0 attendees who experienced the Virtual Reality Muster in December 2024.



North-West Regional Statistics for December 2024



RV Site Permits December 2024

There were 1 RV Site permits issued in December 2024 compared with 1 in December 2023.

Social Media Figures December 2024

	Facebook Page Followers			Instagram Followers		
	Mckinlay Shire Council	Julia Creek VIC	Caravan Park	Mckinlay Shire Council	Julia Creek VIC	Caravan Park
December 1	8,130	6,015	8,895	1,187	4,006	1,413
December 31	8,163	6,058	8,982	1,187	4,003	1,407



Julia Creek Early Learning Centre

Achievements

- The service celebrated the Kindy Graduation
- Had an end of year Christmas celebration
- QA 6 and 7 policies reviewed - These have been sent to the service for the team to acknowledge and add to their policy folder for families.
- Hannah has started getting Ipad's etc organised for the new site

Challenges / Issues for consideration

- Staffing was a little tight towards the end of operation in 2024 due to staff absence
- Early closures were needed for some days

Projects update

- The new build is on track- We will start looking at what resources are needed.

Upcoming Projects

- Sustainable staffing project Astute will work with Hannah to complete this

Astute consultation

Meetings

9th Catch up meeting with Hannah.

10th Council meeting

19th Catch up with Hannah before christmas closure

Operations

Occupancy

December Occupancy- Below numbers will be lower than usual due to Christmas closure

	Utilisation/Capacity	Waiting List	Occupancy %
Service	207/462		44.80%
Babies	40/88	2	45.45%
Toddlers	62/110	0	56.36%
Kindy	105/264	0	39.77%



Sport & Recreation

After School Activity:

No After School Care activity for this month as school finished on 6th December.

School Holiday Activity:

School Holiday Activity in December happened for two weeks from 9th Dec to 20th Dec and included pool day, Christmas and Home science craft, movie day. There were no outdoor activities planned because of the hot weather. A total 37 children participated.

ELC Activities:

This month did activities with kids from early learning centre engage with sports activities at the indoor sports centre for two weeks on Monday mornings. It goes for an hour and focuses on their gross motor skills, which includes running, jumping, catching, throwing, and kicking.

Daren Ginns Centre (Gym):

Regularly doing maintenance and checking gym, vacuum the floor in gym centre if required, checking Tunstall alarm every week, ensuring all equipment can use and if not reporting it to supervisor. There was a minor issue with the HDMI splitter being damaged in the power outage and will need replacing. The new multi station system has been dispatched and expected to arrive in January.

Julia Creek Swimming Pool

Council's new Swimming Pool Manager Riaz Jannif has settled in well to his position following his commencement at the beginning of December. A few issues with storms, power outages and a broken filter have all occurred during the month but did not significantly impact the use of the facility. Council's new Enterprise Bargaining Agreement providing free entry for full-time staff and their families has also been well received as the statistics below indicate.

ENTRIES	SWIMMERS
ADULT ENTRY	120
CHILD ENTRY	197
CARAVAN PARK TOKENS	
ADULT ENTRY	98
CHILD ENTRY	29
COUNCIL STAFF ACCESS	
ADULT ENTRY	18
CHILD ENTRY	21
SCHOOL HOLIDAY PROGRAM	18
SEASON / FAMILY PASS	
ADULT	N/A
CHILD	N/A
J/C SWIMMING CLUB	N/A
J/C STATE SCHOOL	N/N
AFTER SCHOOL CARE	N/A



Ordinary Meeting of Council Tuesday 21st January 2025

SWIM LESSONS / PROGRAMS	N/A
TOTAL SWIMMERS	501

Community Health

CHSP Clients	Occasions of Service	Time Spent (hrs)
Nursing Care	20	9.10
Personal Care	2	0.75
Other	--	--
TOTAL	22	9.85

Non-CHSP Clients	Occasions of Service	Time Spent (hrs)
Nursing Care	14	5.75
Other	--	--
Other	--	--
TOTAL	14	5.75

TRANSPORTS	Number of one-way journeys
CHSP Clients	2
Non-CHSP Clients	0
TOTAL	2

Meetings
x 9 = approx 6 hours. MDT @ MPHS x3, DON x3, MPHS staff meeting x1, LDMG x1, Qld Country Practice x1
Health Promotion
Liaised with Sedan Dip Committee rep about promoting their newly donated (to McKinlay Shire) semi-automatic defibrillator. Links re: same put in to community email
General Business
Nil serious aged-care related incidents reported. Nil aged-care related complaints received. Clients enjoyed a lovely end-of-year break up / Christmas party put on by the CHSP Coordinator. x1 wheelchair loaned to CHSP client to assist mobility to get to appointments

CHSP – Commonwealth Home Support Program

Events and Activities

Regular CHSP activities finished up on Wednesday December 18 as the clients came together for their annual Christmas party. Group Activities will recommence in February, however we will continue providing weekly shopping, social support and nursing as required.



Ordinary Meeting of Council Tuesday 21st January 2025

Statistics November 2024

CHSP currently have a total of **17** clients.

Service Offered	Number of Clients
Transport	18 Two-way trips
Social Support	16 Visits
Personal Care	2 visits
Counselling/Support, Information and advocacy (client)	9 hours
Shopping	3 trips
GAMES	12 attended (3 sessions)
Luncheon Wednesday Meal	12 Attended (3 sessions) meals (including morning tea)
Meals on Wheels	0 meals delivered
Community Nurse Visits	22 visits
Home Maintenance	14 lawns mowed 8 clients
Domestic Assistance	4 clients 17 visits
Pub Lunch	8 clients 2 sessions
Clients Transported for Doctors Appointments	CHSP clients

Consultation: Consultation with Corporate & Community Services Director

Legal Implications: Nil

Policy Implications: Nil

Financial and Resource Implications: Nil

InfoXpert Document ID:



7.2 Subject: McKinlay Shire Economic Development Strategy
Attachments: 7.2.1 – EDS Background Paper and Action Plan (to be presented at the meeting)
Author: Economic Development Officer
Date: 10 December 2024

Executive Summary:

Council is presented with an updated McKinlay Shire Economic Development Strategy for adoption.

Recommendation:

That Council adopts the McKinlay Shire Economic Development Strategy.

Background:

The Department of State Development, Infrastructure, Local Government and Planning (DSDILGP), in collaboration with the McKinlay Shire Council, has developed an Economic Development Strategy aimed at fostering sustainable growth and enhancing the economic prosperity of McKinlay Shire. This strategy was crafted through extensive consultation with the local community and key stakeholders, ensuring that the plans reflect the needs, aspirations, and unique characteristics of the region.

The consultation process was central to the strategy's development, involving input from local businesses, residents, industry leaders, and government agencies. By aligning the needs of the community with broader regional and state goals, the Economic Development Strategy aims to promote job creation, improve local services, and attract investment. It serves as a roadmap for achieving long-term economic sustainability and enhancing the quality of life for residents of McKinlay Shire. A full copy of the Economic Development Strategy and Action Plan will be presented at the meeting once the final draft has been approved by the Department.

Consultation:

On 13th May 2024, DSDILGP conducted a Community Consultation in Julia Creek with attendees. In addition to this, there was:

- 100 responses to online Community Survey
- 33 responses to online Business Survey
- Multiple consultations with Council and stakeholders

The data and feedback obtained from these consultations informed the Economic Development Strategy.



Ordinary Meeting of Council Tuesday 21st January 2025

Legal Implications: Nil

Policy Implications:

The EDS incorporates Tourism and as such, there will not be a renewal of Council's standalone Tourism Plan. Council's existing Economic Development Plan 2018 – 2022 will be revoked.

Financial and Resource Implications:

Following adoption, the EDP will form part of budget consideration for Council's Operational Plans.

InfoXpert Document ID:



Ordinary Meeting of Council Tuesday 21st January 2025

Subject: 7.3 Community Sponsorship Request – Women of the West

Attachments: Nil

Author: Community Services Team Leader

Executive Summary:

Council has received a Community Sponsorship Request from Women of the West for a cash contribution of \$5,000. This sponsorship will assist the organisation host their 2025 International Women's Day Event with a fun run/walk followed by a gala evening with a range of guest speakers tailored to engage rural women.

Recommendation:

Council resolves to approve the Community Sponsorship Request for Women of the West for a cash contribution of \$5,000. This sponsorship will assist the organisation host their 2025 International Women's Day Event with a fun run/walk followed by a gala evening with a range of guest speakers tailored to engage rural women.

Background:

Council annually offers funding programs such as Community Sponsorship/Donations to provide additional support to community events which provide economic support, social interaction and community connectedness for residents of the Shire. Women of the West has been hosting events as an affiliate of Sedan Dip Sports and Recreation and have recently become their own entity. The group hosted a similar International Women's Day event in 2024 which had over 100 attendees and would like to encourage more rural women connecting and have planned to host the same format again in 2025.

Consultation:

Nil

Legal Implications:

Nil

Policy Implications:

Community Grants Policy

Financial and Resource Implications:

Council sets aside \$35,000 from its annual budget for community sponsorship and \$0 would remain for other organisations to access in the 23/24 FY.

InfoXpert Document ID:



8.0 CORPORATE SERVICES



Subject: Corporate Services December 2024 Report
Attachments: Nil
Author: Corporate Services Team Leader

Executive Summary:

The Corporate Services Report as of 31 December 2024 which summarises the financial performance and position is presented to Council.

Recommendation:

That Council receives the monthly Corporate Services Report for the period ending 31 December 2024.

Report:

The Corporate Services Report compares actual performance to date with the Council's 2024/2025 Budget and provides information, budget variances or any financial risks/concerns.

Financial information provided in this report is:

1. Summary of the Statement of Comprehensive Income (Profit & Loss Sheet) provides the total revenue versus expenditure which gives the operating result.
2. Statement of Financial Position (the Balance Sheet) "bottom line" discloses the Net Community Equity of Council, which represents its wealth as measured by a dollar value of its asset less liabilities.
3. Statement of Cash Flows indicates where Council's cash came from and where it was spent.
4. Summary by function provides the total year to date revenue and expenditure for each Department of Council.
5. Summary of year to date expenditure for the Capital Works program.
6. Outstanding balances for rates and debtors.

Income Statement Variances/Comments:

\$1.4million received for DRFA 2024 flood damage.

\$1.3million received for DRFA 2023 flood damage.



INCOME STATEMENT SUMMARY

	Actuals	Variance	YTD Budget	Full Year Budget
Total Income	40,024,163	111%	36,161,699	72,323,398
Total Expenses	(6,322,046)	64%	(9,825,315)	(19,650,630)
Net Result	33,702,117	128%	26,336,384	52,672,768
Less Capital Revenue	26,655,502	101%	26,332,463	52,664,925
Operating Result (excl. Capital	\$ 7,046,615	179692%	\$ 3,922	\$ 7,843

STATEMENT OF FINANCIAL POSITION

	2025 Actuals	2024 Actuals
Current Assets	54,173,804	25,792,104
Total Non-Current Assets	266,667,984	273,049,428
Total Assets	320,841,788	298,841,532
Total Current Liabilities	3,124,729	8,426,173
Total Non-Current Liabilities	220,817	174,462
Total Liabilities	3,345,546	8,600,635
Net Community Assets	\$ 317,496,242	\$ 290,240,897
<i>Community Equity</i>		
Asset Revaluation Surplus	113,991,860	102,467,025
Retained Surplus	203,404,382	187,373,873
Total Community Equity	\$ 317,496,242	\$ 290,240,897

STATEMENT OF CASH FLOWS

	2024/25 Actuals	2023/24 Actuals
Cash Flows from Operating Activities	9,884,078	788,726
Receipts, Payments & Interest Received		
Borrowing Costs		
Cash Flows From Investing Activities	16,987,627	(14,028,610)
Payments and Proceeds for PPE		
Capital Income		
Cash Flows from Financing Activities	-	-
Loan Payments		
Net increase (decrease) in cash held	26,871,705	(13,239,884)
Cash at beginning of the financial year	19,472,706	32,712,590
Cash at the end of the period	\$ 46,344,411	\$ 19,472,706



Summary By Departments						
Department	Revenue			Expenditure		
	Actuals	%	Budget	Actuals	%	Budget
Infrastructure & Works	24,739,963	54%	45,820,394	2,457,305	24%	10,139,700
Governance & Partnerships	-	0%	-	502,220	51%	990,858
Corporate Services	10,272,331	55%	18,669,059	957,900	45%	2,130,251
Economic Development	170,347	11%	1,583,000	232,223	21%	1,124,100
Community Services	4,522,068	82%	5,483,052	1,686,912	42%	3,996,671
Health Safety & Development	42,434	24%	176,947	193,419	31%	621,300
Environmental Management	277,019	47%	590,946	292,066	45%	647,750
	40,024,163	55%	72,323,398	6,322,045	32%	19,650,630

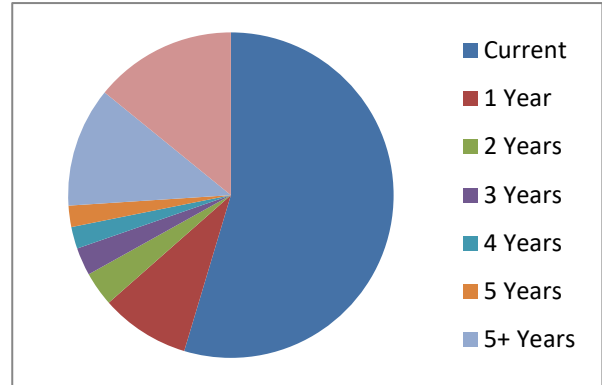
Capital Works Program 2024-2025 Version 1.0

Infrastructure & Works	Actuals	Proposed Budget 2024-25	Grants/Other
Roads	\$6,302,810.82	\$41,376,185	\$40,753,818
Wastewater	\$6,054	\$1,200,000	\$700,000
Water	\$42,064	\$520,000	\$42,504
Transport	\$0	\$100,000	\$0
Other	\$7,023	\$1,548,000	\$0
Subtotal	\$6,357,952	\$44,744,185	\$41,496,322
Environmental Management			Grants/Other
Reserves	\$6,404	\$160,000	\$0
Subtotal	\$6,404	\$160,000	\$0
Community Services & Facilities			Grants/Other
Community Buildings & Other Structures	\$3,273,466	\$8,358,325	\$8,190,325
Parks & Gardens	\$897	\$300,000	\$0
Council Housing	\$20,314	\$4,620,000	\$4,067,000
Subtotal	\$3,294,676	\$13,278,325	\$12,257,325
Corporate Services			Grants/Other
Corporate Buildings & Other Structures	\$4,923	\$440,000	\$0
Other	\$57,583	\$60,000	\$0
Economic Development	\$0	\$1,640,000	\$1,500,000
Subtotal	\$62,506	\$2,140,000	\$1,500,000
Total	\$9,721,539	\$60,322,510	\$55,253,647



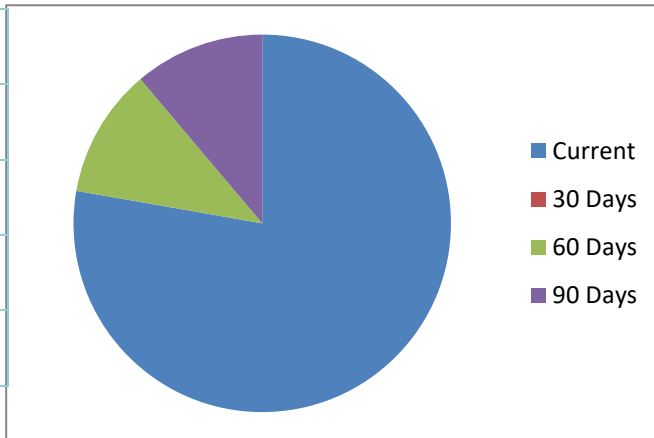
Outstanding Rates

	Dec-24	Nov-24
Current	55,489	75,067
1 Year	9,014	12,264
2 Years	3,462	5,715
3 Years	2,811	4,999
4 Years	2,204	3,976
5 Years	2,153	2,153
5+ Years	12,083	12,083
Interest	14,353	16,170
Total	101,568	132,426



Outstanding Debtors

Total	127,899.38
Current	99,448.41
30 Days	-
60 Days	14,173.60
90 Days	14,277.37



Comments:

Consultation:

Legal Implications:

Policy Implications:

Financial and Resource Implications:

InfoXpert Document ID:



8.2 Subject: Complaints Management Policy Review
Attachments: Complaints Management Policy V1
Author: Acting Director of Corporate Services
Date: 21 January 2025

Executive Summary:

Council has reviewed its Complaints Management Policy in line with section 268 of the Local Government Act 2009.

Recommendation:

That Council adopt the Complaints Management Policy as presented.

Background:

The Complaints Management Policy was last reviewed in June 2020. From this time, the policy continues to be revised and updated in order to keep it functional and in line with relevant operational and legislative changes.

Consultation:

- Chief Executive Officer

Legal Implications:

Maintain compliance with s182 and s187 of the Local Government Regulation 2012.

Policy Implications:

This will revoke 2020 Complaints Management Policy.

Financial and Resource Implications:

Complaints are managed under the corporate services directorate and the contact officer is the Director of Corporate and Community Services. The customer service charter is a standard, councils resources are in place to meet this standard at no extra cost.

InfoXpert Document ID:



COMPLAINTS MANAGEMENT POLICY

1. POLICY PURPOSE

The role of Council is to provide open and accountable local government. An effective and transparent method of responding to complaints regarding its services, administrative actions, competitive neutrality, the conduct and performance of councillors and staff behavior and misconduct better enables council to undertake this role.

2. SCOPE

This policy has been established to provide a clear administrative method of handling and resolving of all complaints made by affected persons, about:

- a) Administrative actions as defined under section 268 (2) of the Act
 - The decisions or a failure to make a decision by Council, including a failure to provide a written statement of reasons for a decision;
 - An act, or failure to do an act by Council;
 - The formulation of a proposal or intention by council;
 - The making of a recommendation by council
- b) Competitive Neutrality

This policy is intended to capture all complaints, there are certain processes in complaint management which are regulated by legislation and therefore separate policies or systems may apply, for example:

- Complaints that involve or may involve corrupt conduct by the CEO are dealt with under the Complaint involving Public Officials Policy
- Public interest disclosures that are dealt with under the Public Interest Disclosure Act 2010 (Qld)
- Employee complaints that are dealt with under Councils Personal Grievance Policy
- Complaints about a development decision made under the *Planning Act 2016* or other statutory instrument and legislation;
- Complaints that are primarily contractual in nature and which do not involve alleged breaches of the Code of Conduct and are responded to in a contractual context;
- Complaints about access application decisions, which are dealt with under the *Right to Information Act 2009 (Qld)*

Complaints that are made about the provisions of the *Human Rights Act 2019* (HRA) obligate Council to act and make decisions in a way that is

- a) Compatible with human rights and

Date of Approval: 21 January 2025
Approved By: Council Resolution

Effective Date: 21/1/2025
Version: 1.0
Review Date: June 2028

- b) Give proper consideration to relevant human rights when making decisions.
- c) Including the right to receive and manage human right complaints.

3. POLICY OBJECTIVES

The intent of this policy is to:

- a) provide open and accountable local government
- b) an effective and transparent way of responding to complaints regarding Council services, administration actions, competitive neutrality, conduct and performance of Councillors and staff
- c) Including the right to receive and manage human rights complaints.

4. POLICY STATEMENT

Council will at all times endeavor to meet local government and community expectations through being an open and accountable organisation, dealing fairly and reasonably with customers and having well trained and supported staff.

The complaints process is to be readily accessible to and able to be understood by all people. Information about the complaints process is to be available on councils website, at its customer reception area, on rates notices and highlighted within the Annual Report and Corporate Plan.

Effective complaints management is fundamental to the provision of quality services that Council aims to provide and enables an instrument for obtaining feedback from customers and resolving disputes. Council recognises that errors and mistakes can be made and all reasonable attempts will be made to rectify failures to ensure community confidence is maintained.

Council is committed to effectively handling complaints promptly and professionally and takes seriously all complaints via all methods of delivery including verbal and anonymous complaints.

All complaints received by Council will be considered on their merits and addressed in an equitable and unbiased manner through an established complaints process and the observation of the principles of the Australian standards (ISO AS 10002-2006) Customer Satisfaction – Guidelines for complaints handling in organisations.

Complainants will have access to the complaints management system free of charge and will not suffer any reprisal as a result of making a complaint.

Complainants will be able to access support to make a complaint if and where necessary.

Date of Approval: 21 January 2025
Approved By: Council Resolution

Effective Date: 21/01/2025
Version: 1.0
Review Date: June 2028

Complaints may be categorised by the CEO for the purpose of prioritisation, reporting, effective resolution and ensuring legislative compliance.

Where possible a complainant and a Council Officer should attempt to have the matter resolved to avoid the need for a formal complaint requiring investigation, e.g. by the aggrieved person working the issue through a Council Officer/Manager to obtain an outcome that is satisfactory to both parties.

Receipt of each complaint will be acknowledged in accordance with the Complaints Management procedure Guideline.

Complainants will be treated courteously and will be kept informed of the progress of the handling of their complaint, the timing of its handling and the outcome of their complaint.

When a complaint is made regarding a pending action or decision, by lodging a complaint, the matter will not automatically be suspended or put on hold.

All complaints will be treated with appropriate respect for the confidentiality and privacy of the complainant and officers involved. Publication of information relating to complaints about Council Officers will be limited to that prescribed by legislation.

For matters which are referred to an external agency for investigation, council will co-operate fully with the investigating authority charged with dealing with a complaint eg the Crime and Corruption Commission, Queensland Ombudsman.

Council maintains a commitment to continual improvement in its business process and relationships with customers. Continual improvement will be achieved through effective and accountable analysis, recording and reporting on complaints.

Where multiple complaints are received about the same or similar issue, an effective and efficient method of dealing with them will be determined.

Complaints about decisions of Councillors through the General meeting process will not be dealt with under this Policy. The complaint process is not a tool to bring Council business to a halt nor to delay or prevent Council from making decisions.

Council's staff who undertake roles in resolving or investigating complaints will receive training, the effectiveness of which will be reviewed at least as frequently as this Policy and associated Procedure Guidelines.

A council staff member who attempts to informally resolve a complaint or who investigates a complaint must be senior to the person subject of the complaint (if the complaint is about an officer and senior to the person directly responsible for providing the service (if the complaint

Date of Approval: 21 January 2025
Approved By: Council Resolution

Effective Date: 21/01/2025
Version: 1.0
Review Date: June 2028

is about that service the only exception to this is for a complaint about the CEO in which case that matter will be referred to the Mayor in the first instance.

If there is any conflict between this Policy or associated Procedure Guideline, and the requirement of the Act or any other relevant legislation, the legislative requirement will take precedence.

5. PROCEDURE FOR COMPLAINTS

A formal procedure guideline has been developed to support the implementation of this policy. Council reserves the right to vary, replace or terminate this procedure from time to time.

6. RESPONSIBILITIES UNDER THIS POLICY

The Chief Executive Officer, Directors, Team Leaders and Complaints Officer (if separate position) are responsible for ensuring that this policy is understood and adhered to by all councillors and staff.

7. RELATED LEGISLATION

Local Government Act 2009
Local Government Regulation 2012
Crime and Corruption Act 2001
Public Interest Disclosures Act 2010
Right to Information Act 2009
Planning Act 2016
Human Rights Act 2019

8. REVISION HISTORY

Version	Adopted Date	Policy Title	Responsible Officer	Authorised By	Next Review Date
1	21 January 2025	Complaints Management Policy	Director of Corporate services	Chief Executive Officer	June 2028

Date of Approval: 21 January 2025
Approved By: Council Resolution

Effective Date: 21/01/2025
Version: 1.0
Review Date: June 2028

10. AUTHORISATION & RESOLUTION

This Policy bearing my initials was duly adopted by Council as McKinlay Shire Council Complaint Management Policy on the 21 January 2025 by Council Resolution xxx/xxxx. This shall hereby supersede all previous policies of the same intent.

Chief Executive Officer

____/____/____
Date

THIS POLICY IS TO REMAIN IN FORCE UNTIL OTHERWISE DETERMINED BY COUNCIL.

Officer responsible for review:	Director Corporate and Community Services
Current adoption:	January 2025
Previous Adoption:	June 2020
Version No:	1.1
Date for review:	June 2028

Date of Approval: 21 January 2025
Approved By: Council Resolution

Effective Date: 21/01/2025
Version: 1.0
Review Date: June 2028



9.0 CHIEF EXECUTIVE OFFICER



Ordinary Meeting of Council Tuesday 21st January 2025

9.1 Subject: Chief Executive Officer's Report to December Meeting of Council

Attachments: NIL

Author: CEO

Date: 15th January 2025

Executive Summary:

In addition to the information provided below, a verbal update will be given on current matters headlined in the body of the report which have arisen from the Office of the Chief Executive Officer.

Recommendation:

That Council receive and note the report from the Chief Executive Officer for the period ending 15th January 2025 except where amended or varied by separate resolution of Council.

1. Meetings with External Organizations in January

The Mayor and CEO met with the CEO of the Critical Minerals Group on January 9 to discuss progress on the Critical Minerals vanadium mining project. The Mayor and CEO attended a meeting of the Julia Creek Early Learning Centre (ELC) Project Control Group to discuss and review progress on the construction of the new ELC. The Mayor and CEO will attend a virtual meeting of the Gulf Regional Water Assessment working group on 29th January.

Recommendation:

For Council Information

2. LGAQ Civic Leaders Summit

The LGAQ is holding the Civic Leaders Summit in Brisbane on the 12th and 13th March. The LGAQ have also arranged a mayoral networking event with government ministers, shadow ministers, assistant ministers and directors-general at Parliament House on the evening of 11th March. The LGAQ is also planning a Resources Roundtable in Brisbane on the 11th March, where councils with resources experience and newer resource councils can get together to share experiences and learnings.

It is recommended Council approves Cr. Fegan to attend the LGAQ Civic Leaders Summit and the Resources Roundtable meeting in Brisbane from the 11th to 13th March. Attendance at the Summit and Roundtable is budgeted in the Mayor and Councilors Conference budget.

Recommendation:

Council approves the attendance of Cr. Fegan to the Civic Leaders Summit and the Resources Roundtable meeting in Brisbane from the 11th to 13th March.



Ordinary Meeting of Council Tuesday 21st January 2025

3. Planning Discussion with Critical Minerals Queensland and Powerlink

The Mayor and CEO have been invited to a planning discussion with the Critical Minerals Queensland Group and Powerlink in Townsville on Tuesday 4 February. Items to be discussed include the Workforce Accommodation Facility in Julia Creek, development of residential land in Julia Creek, the development of the aerodrome and the industrial estate.

Recommendation:

Council approves the attendance of Cr. Fegan to the Planning Discussion with Critical Minerals Queensland and Powerlink in Townsville on Tuesday 4th February.

Policy/Legislative:

LG Act 2009 & LG Regulation 2012

Policies

Awards

Operational Financial and Resource Implications:

To be further advised

Consultation and engagement:

Councilors

Directors

Relevant Council staff

External agencies

InfoXpert Document ID: 126405



10. WORKPLACE HEALTH AND SAFETY



Ordinary Meeting of Council Tuesday 21st January 2025

10.1 Subject: WHS Report –December 2024
Attachments: Nil
Author: Engineering Services Department
Date: 14 January 2025

Executive Summary:

This report has been further developed from past months and outlines Work Health and Safety performance results and actions for the period of December 2024.

There has been increased efforts in the safety system project which is improving organisational compliance with increased workplace toolboxes & inspections, nominations and election of Health & Safety Representatives, safety inductions of HSR's and the further development of Systematic controls such as Safe Work Method statements and workplace awareness.

Recommendation:

That Council receives the December 2024 WHS Report.

Background:

This report outlines the Work Health and Safety performance results and actions for the period of December 2024.

There has been increased efforts in the safety system project which is improving organisational compliance. Key Highlights include:

- Continual improvement of safety system project
- Nominations and Election of Health and Safety Representatives (HSR)
- The WHS Officer is currently working 3 x ½ days per week and is now supported with an external safety resource.
- HSR Safety Day
- Electrical Compliance issues resolved

Key Safety Metrics:

Key safety metrics for December 2024 are tabled below. Across the organisation, Key team leaders are further capturing data to expand on this report for future months.

Metric	This Month	Last Month	Year-to-Date (YTD)
Total Work Hours	7424.35	6724.40	N/A
Number of Incidents	0	0	9
Lost Time Injuries (LTI)	0	0	2
Near Misses Reported	1	0	6
Safety Training Sessions	12	1	N/A
Staff Well Being (Gym & Pool visits)	40/18	37/NA	N/A



Ordinary Meeting of Council Tuesday 21st January 2025

The executive team convened in December and has agreed on a greater number of Safety Key Performance Indicators (KPI's). The new KPI's are being investigated and developed and will be reported as data is mined across the organisation to include the following:

1. Total Recordable Incident Rate (TRIR) - "lagging metric" gives a high-level benchmark to the organisation in terms of knowing if its safety standards are improving or worsening.
2. Lost Time Injury Frequency Rate (LTIFR) - LTIFR refers to the number of lost time injuries that happen per million hours worked. An LTIFR of 8 would mean that 8 lost time injuries take place every million hours worked.
3. Fleet Safety (collisions/incidents per million km driven) - This KPI measures the number of collisions or accidents that occur per million kilometres driven by an organisation's fleet of vehicles. It's an important KPI because it provides insight into the safety performance of an organisation's vehicle fleet, which can help prevent accidents and injuries.
4. Near Misses Rate - Near Misses Rate is a KPI that measures the number of near-miss incidents that occur in a workplace over a given period, usually expressed as a rate per 100 employees. A near-miss is an incident that has the potential to cause harm but does not result in an injury or illness. This KPI is important because it provides insight into the potential hazards that exist in the workplace and allows organisations to take corrective actions before an incident occurs
5. Equipment Breakdowns - By measuring the number of equipment breakdowns and creating a goal to improve this number, you affect both safety and production. Often when critical equipment breaks down, there's a loss of activity.
6. Number of Safety Violations/ reportable incidents - This KPI measures the number of safety violations identified during an audit or inspection. A safety audit is performed by external organizations, such as OSHA (Occupational Safety and Health Administration) and it ensures that organisations comply with safety policies and standards in the workplace.
7. Employee Attendance Rate - This KPI measures the percentage of employees who are present at work during their scheduled working hours. By tracking attendance rates, organisations can identify attendance-related issues early and take proactive measures to address them, such as offering flexible work arrangements or providing additional support and resources to employees.
8. Average Overtime Hours Per Person - This is a KPI to help measure the average time worked by someone beyond their normal working hours. The idea is that, if you keep this number low, it can mean that an organisation is successfully managing workload and reducing the chance of fatigue in the workplace.
9. Corrective and Protective Actions - Corrective and preventive actions as a KPI, measures the number of corrective actions the company takes to address specific health and safety issues. Corrective action is when action is taken to eliminate the causes of non-conformities or other undesirable situations, to prevent recurrence. Preventive action is action taken to prevent the occurrence of such non-conformities, generally as a result of a risk analysis. Recognizing and revealing the details of corrective actions is significant because it assists you with investigating more deeply into what actions the organization makes for individual issues and the expense of those activities.



Ordinary Meeting of Council Tuesday 21st January 2025

10. Employee Training - This KPI measures the number of training hours or sessions provided to employees to improve their knowledge and skills related to safety practices, hazard identification, and emergency response. It also helps you measure the effectiveness of the training program by evaluating the level of understanding and knowledge retention among employees.
11. Staff Wellbeing (Proactive) – How many staff have utilised the gym/pool (link to recent EBA and staff access to the health fitness gym & pool – shows commitment to staff wellbeing – easy to capture).

Summary of Incidents

Site safety inspections identified multiple electrical switchboards in public spaces across the region were deemed electrically unsafe & non-compliant with Electrical Safety Act. For reporting purposes this incident was deemed a “near” miss in type with a high level of severity due to the locations being in public spaces. Six (6) switch boards were tagged out of service and electrical contractor engaged to rectify and get back in service. Locations include McIntyre Park Public Camp sites, Sales Yards Washdown Facility, Peter Dawes Park – including the Main Street Audio system, Goerge Sills Lions Park, Kev Bannah Oval and Indoor Sport Centre.

Corrective Actions

Corrective Actions included:

- Tagging the electrical switchboards out of service
- Engagement of certified electrical contractor to rectify the electrical boxes, make safe and supply compliance certificates in accordance with the electrical Safety Act.

Workplace Safety Activities

17 of 31 Actions from the LGW audit report are complete. Summary of safety system activities across the organisation completed during the month is detailed below:

- Safety Culture and Leadership – Councils Management team has drafted a monthly action report on key elements of safety Leadership, Engagement, redesign and self-awareness. This will be further developed with executive team and direct reports over the next quarter.
- Staff Amenities – from recent toolboxes, the ice machine at the works depot was not producing quality ice due to the heat. The ice machine has been relocated to inside cribroom.
- Workplace Safety Committee – Nomination and election of Health and Safety Representatives (HSR's) was undertaken of December. A Safety Day was conducted with the newly elected HSR's
- Safe Work Method Statements (SWMS) – a template and layout has been agreed to by the Safety Committee. 20 new SWMS have been developed for review by the works teams
- Staff Immunisations – working with Human Resources on reviewing and updating staff needs and records for Immunisations – e.g. Q Fever, Hepatitis A & B



Ordinary Meeting of Council Tuesday 21st January 2025

Training and Compliance

- New Employee Inductions Overview of completed and upcoming training sessions.
- Plant and Machinery Verification of Competencies – concept plant training package has been tabled with the Executive Group to ensure safe operation and verification of competencies for civil construction plant operations. The concept will deliver Certificate III in Civil construction plant operations at minimal cost to Council and assist with retention of existing resources. The concept will be investigated further.

Budget & Resourcing

YTD \$195,628

Annual \$320,000

- The WHS Officer is currently working 3 x ½ days per week and is now supported with an external safety resource from PDM supporting systems development for 2 days per week.

Next Month Focus and Forward Work

Next Month's work Effort will include:

- KPIs Development – further grow capture mechanism for maturing reporting – e.g. Collecting fleet data from the GPS systems.
- HSR Training – Legislative requirement for 5-day training has been programed for the week starting 13/01/25.
- Plant and Machinery Verification of Competencies Training – further develop concept for Executive approval
- Staff Amenities – Installation of the outdoor rest lunch area at the Depot
- Commence the review of the Organisational Risk Register
- Review Traffic Management Plans
- Executive Management Due diligence Training – Develop of Training package for MSC leadership staff to undertake to ensure compliance.

Consultation: (internal/External)

Nil

Legal Implications:

Nil

Policy Implications:

Nil

Financial and Resource Implications:

As provided in the report.

InfoXpert Document ID:



Ordinary Meeting of Council Tuesday 17th September 2024

11. GENERAL BUSINESS



Ordinary Meeting of Council Tuesday 17th September 2024

11. CLOSE